

TOWN AND COUNTRY PLANNING ACT 1990

Land North West of 1 to 12 Twelves Houses, Sowbrook Lane, Stanton By Dale

**Appendix C: Heritage Proof of Evidence - Figures**

Document 2 of 2

**Samantha Pace IHBC**

July 2023

PLANNING INSPECTORATE REFERENCE:

APP/N1025/W/3319160

Cherwell District Council Reference:

ERE/0722/0038

# Figures

Figure 1 View of New Stanton Cottages from junction of Lows Lane, Sowbrook Lane, and Ilkeston Road



Figure 2

View of New Stanton Cottages from the north-eastern side of Sowbrook Lane





Figure 3      Aerial view of the appeal site and New Stanton Cottages



Figure 4

Dale Spun Pipe Plant, 1954. New Stanton Cottages in the middle distance at the junction of Lows Lane, Sowbrook Lane, and Ilkeston Road.



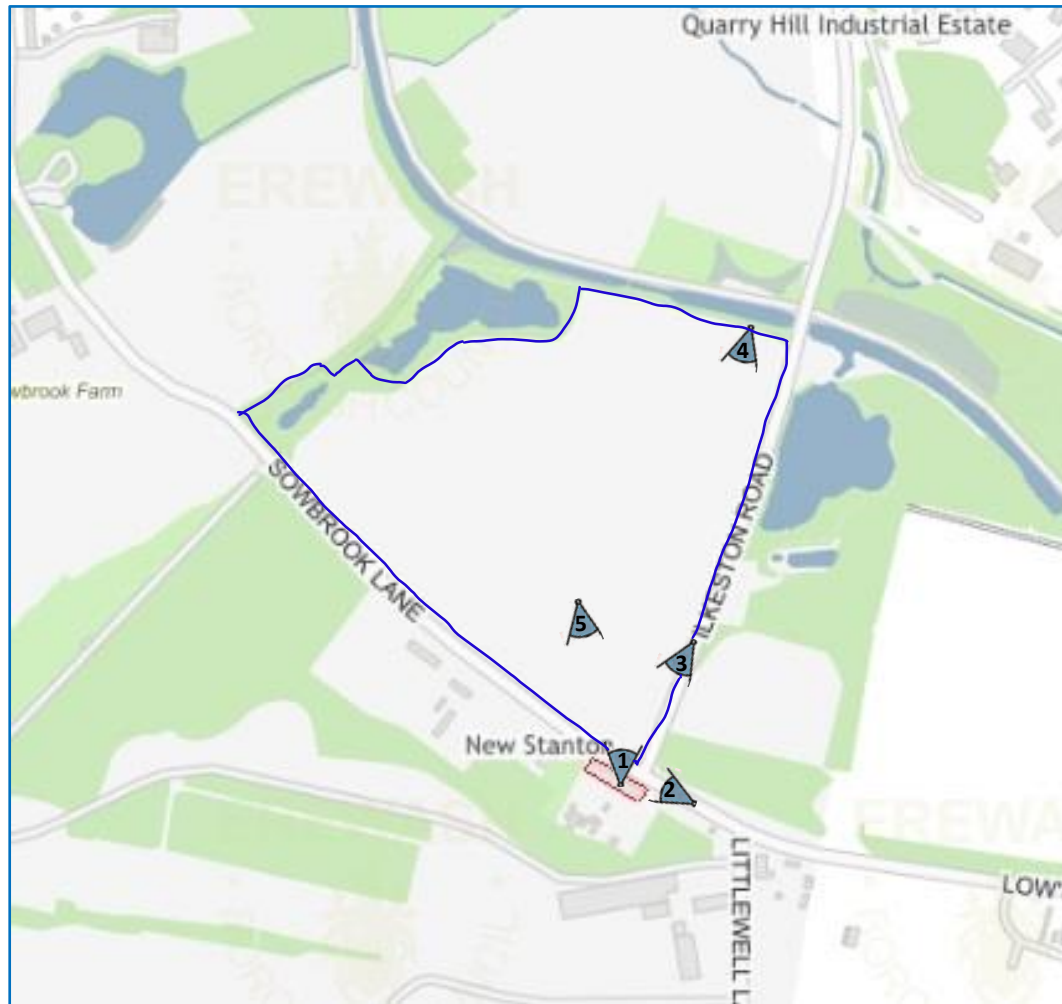
© Danny Corns Collection

# Maps






Map 1

Map showing viewpoints



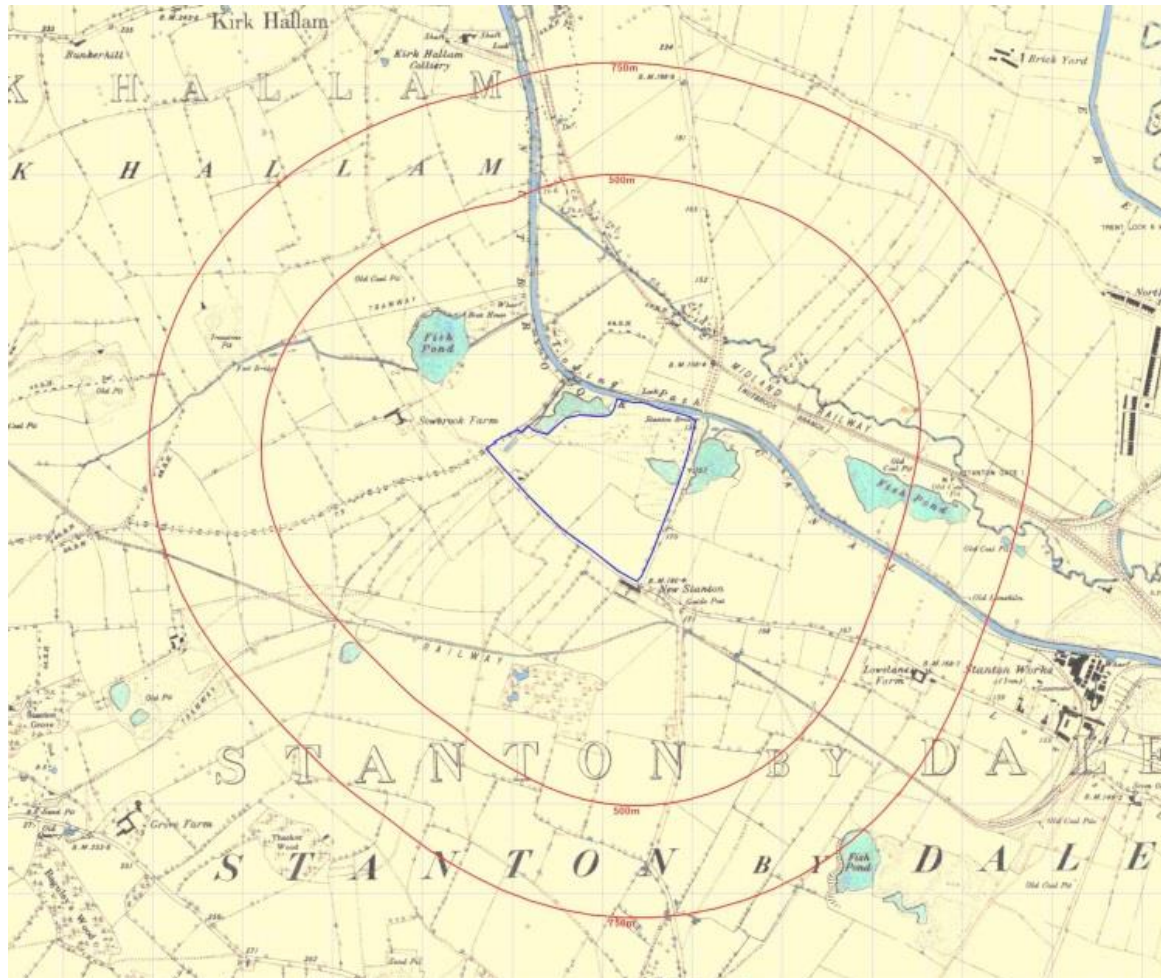
Legend

-  New Stanton Cottages (Grade II listed)
-  Viewpoint
-  Appeal site



Map 2

First Edition Ordnance Survey, c.1880. Appeal site edged in blue.

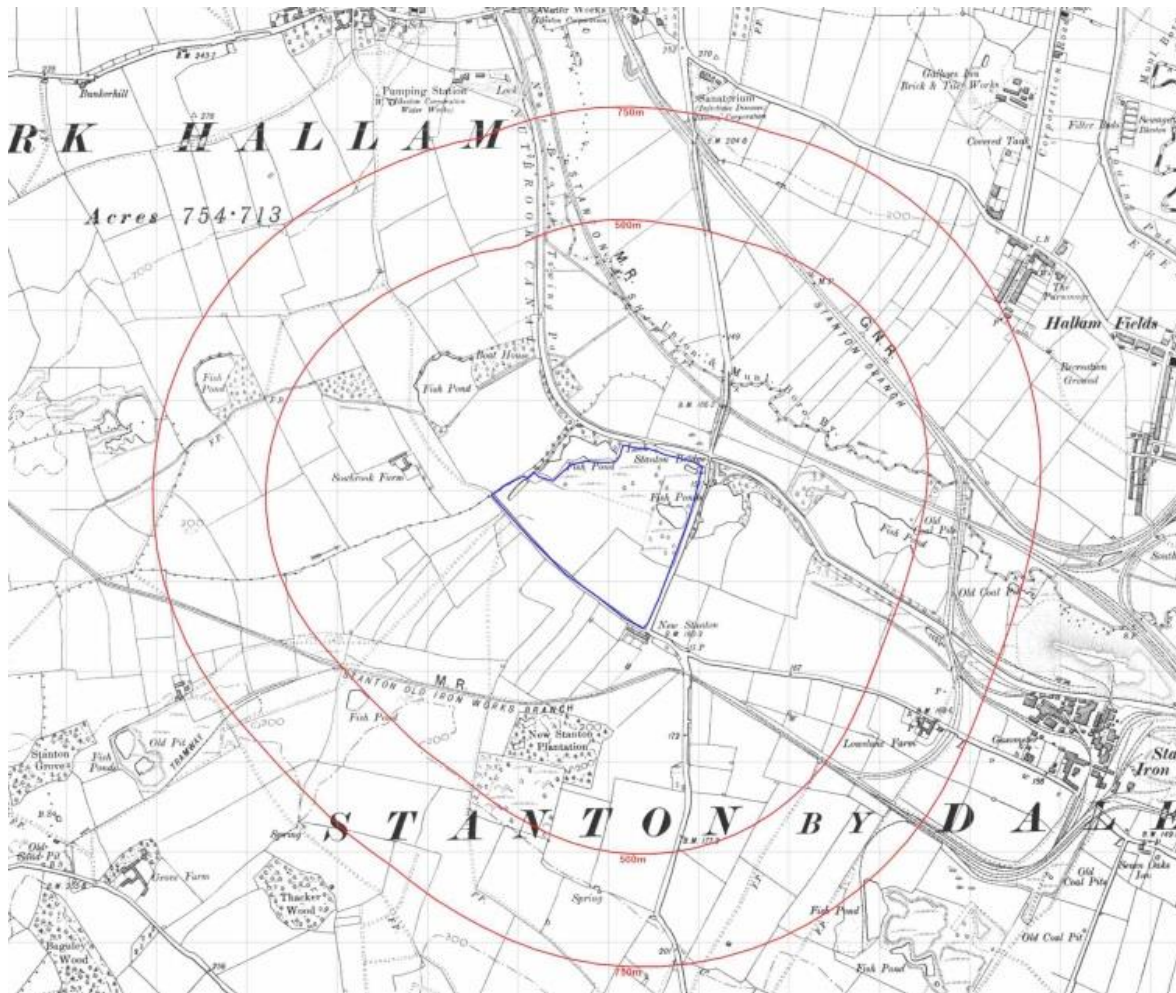


© Crown copyright and database rights 2009 Ordnance Survey 100035207



Map 3

Second Edition Ordnance Survey, c.1899. Appeal site edged in blue.



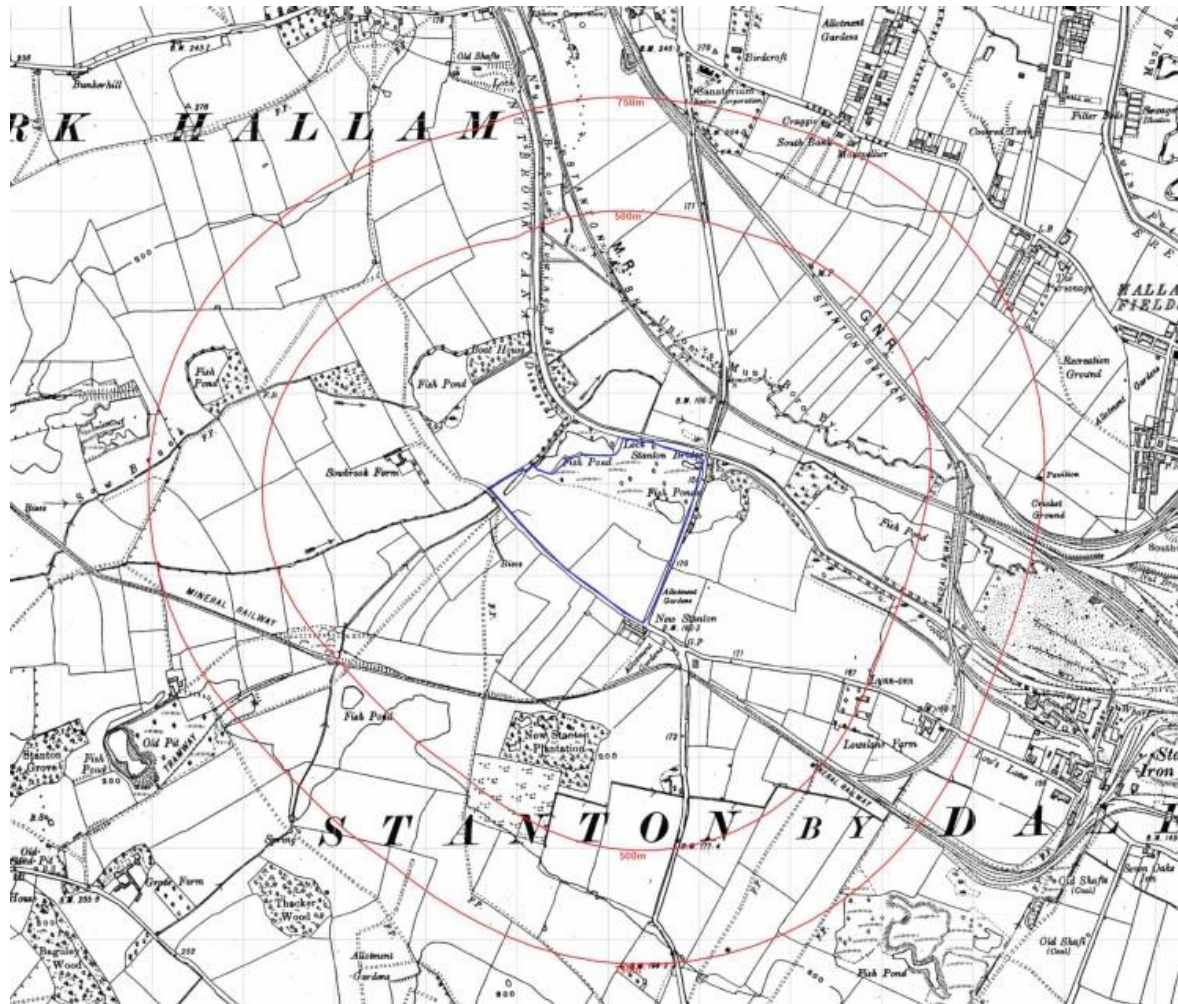
© Crown copyright and database rights 2009 Ordnance Survey 100035207





Map 4

Third Edition Ordnance Survey, c.1921. Appeal site edged in blue

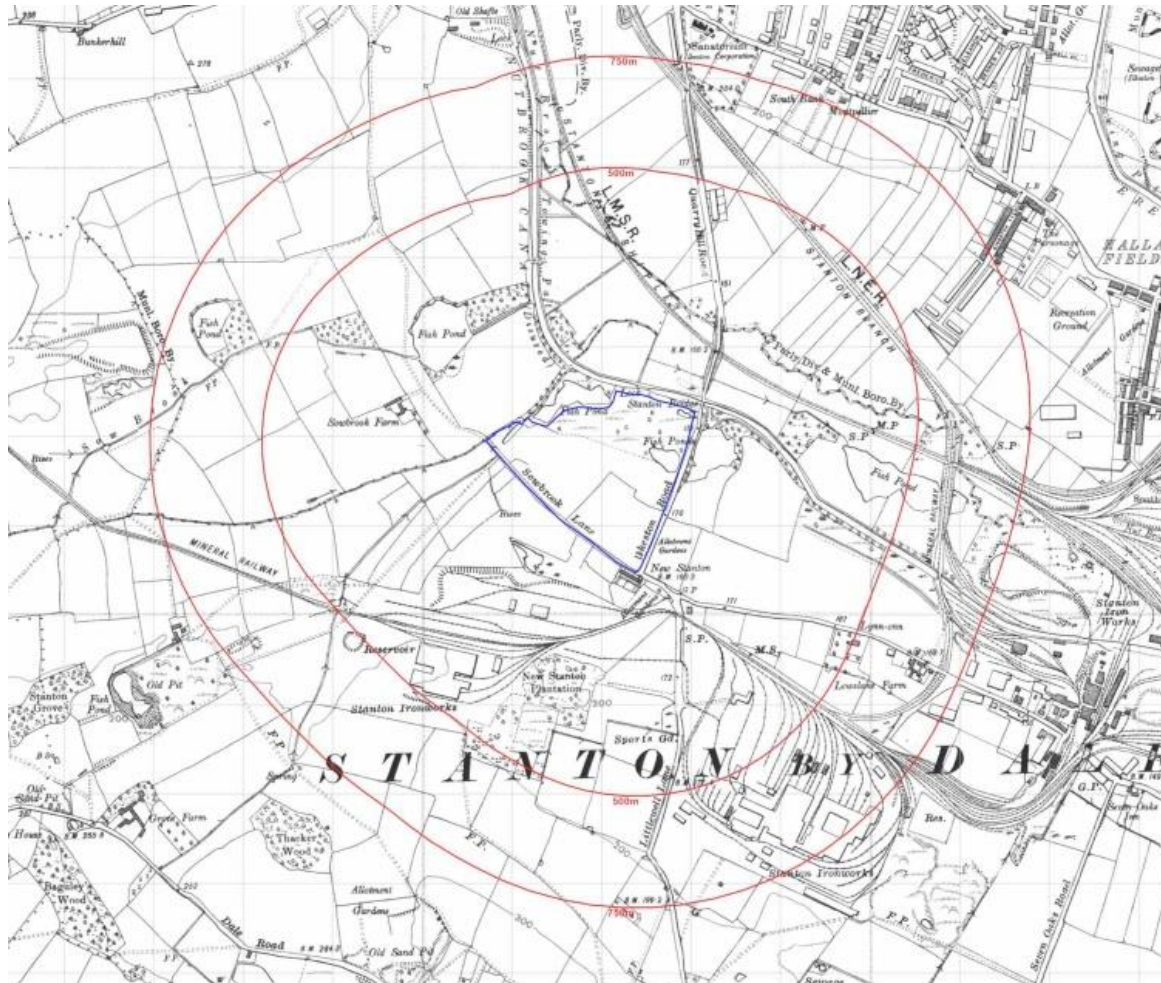


© Crown copyright and database rights 2009 Ordnance Survey 100035207



Map 5

Fourth Edition Ordnance Survey, c.1938. Appeal site edged in blue



© Crown copyright and database rights 2009 Ordnance Survey 100035207





# Viewpoints

Viewpoint 1 View from 1, Twelve Houses (at street level) looking north across the appeal site



Viewpoint 2 View of New Stanton Cottages overlooking the appeal site from the junction of Lows Lane, Sowbrook Lane, and Ilkeston Road





Viewpoint 3      View of New Stanton Cottages looking south from Ilkeston Road overlooking the appeal site which is in the foreground to the west





Viewpoint 4      Glimpsed view of New Stanton Cottages from the north-eastern boundary of the appeal site.  
Note the intervening trees located approximately halfway between the north-east and south-west  
boundary of the appeal site (shown in Figure 3).

