

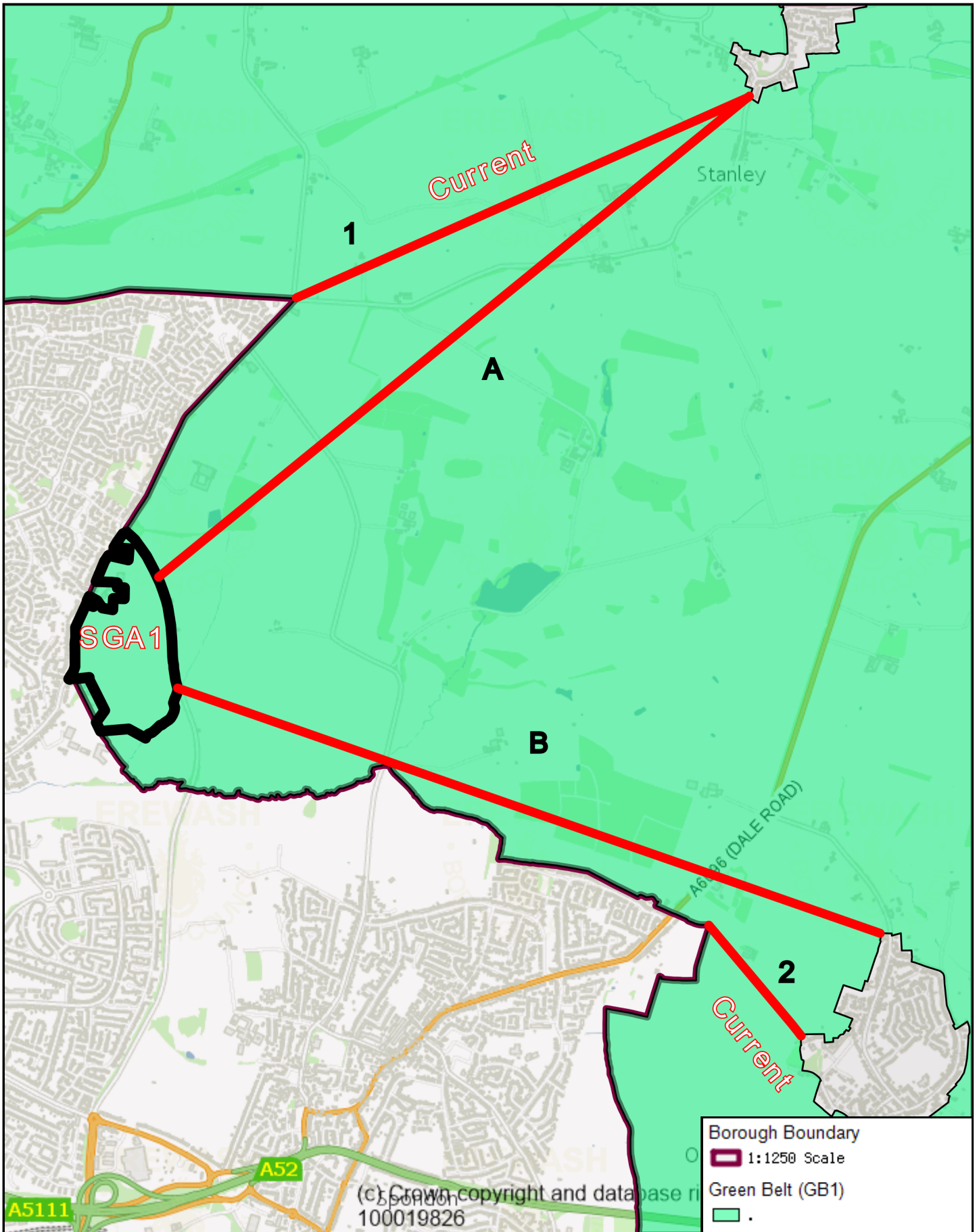
**SGA1 - Map 1**

N Scale: 1:5000



© Astun Technology Ltd

Printed on: 2021-03-05 10:04:36 by AReddish@EREWASHBC



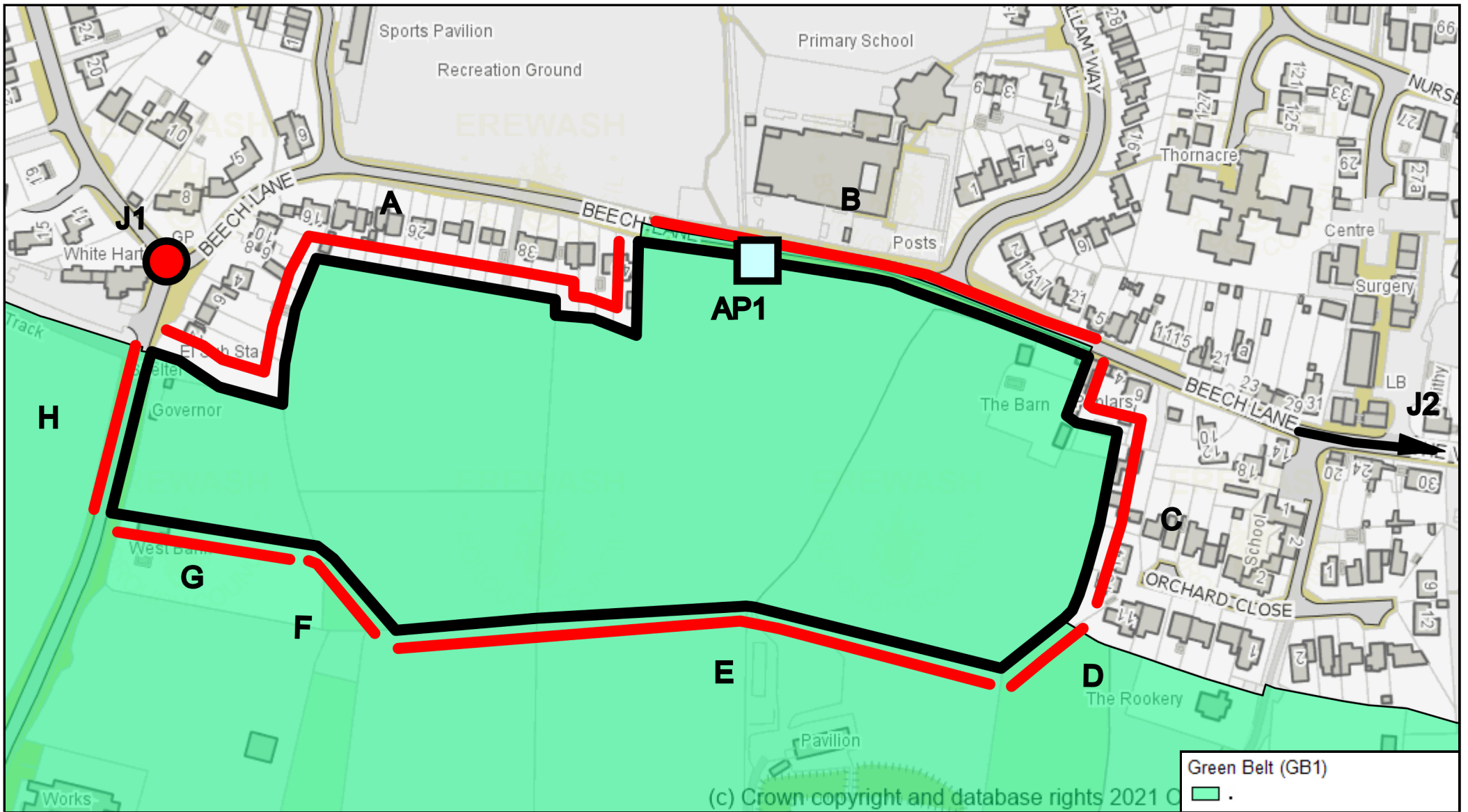
**SGA1 - Green Belt map**

N Scale: 1:22000



© Astun Technology Ltd





**SGA2 - Map 1**

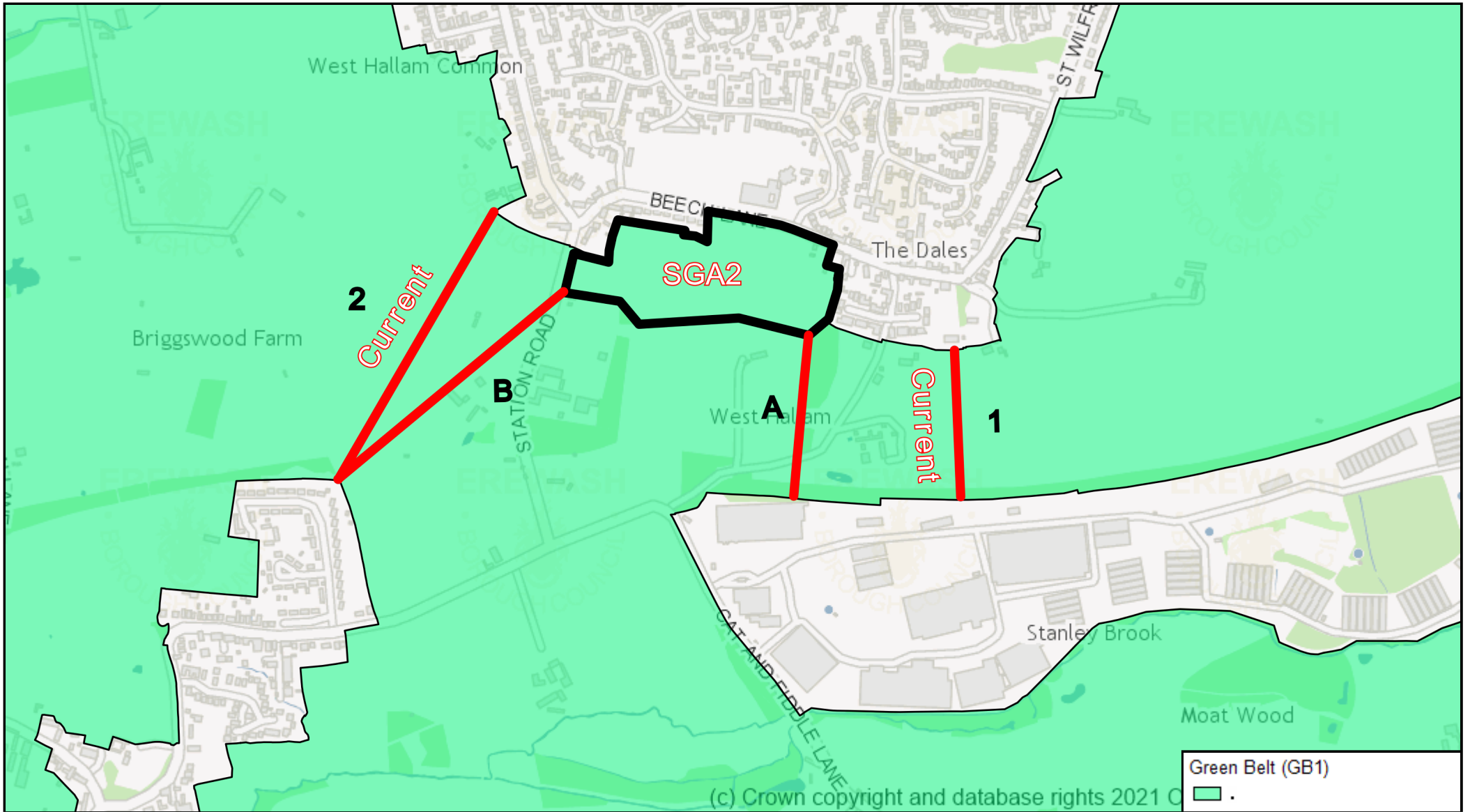
(c) 100019826



© Astun Technology Ltd

N Scale: 1:2500

Printed on: 2021-03-05 10:46:17 by AReddish@EREWASHBC



**SGA2 - Green Belt map**

(c) 100019826

N Scale: 1:9000

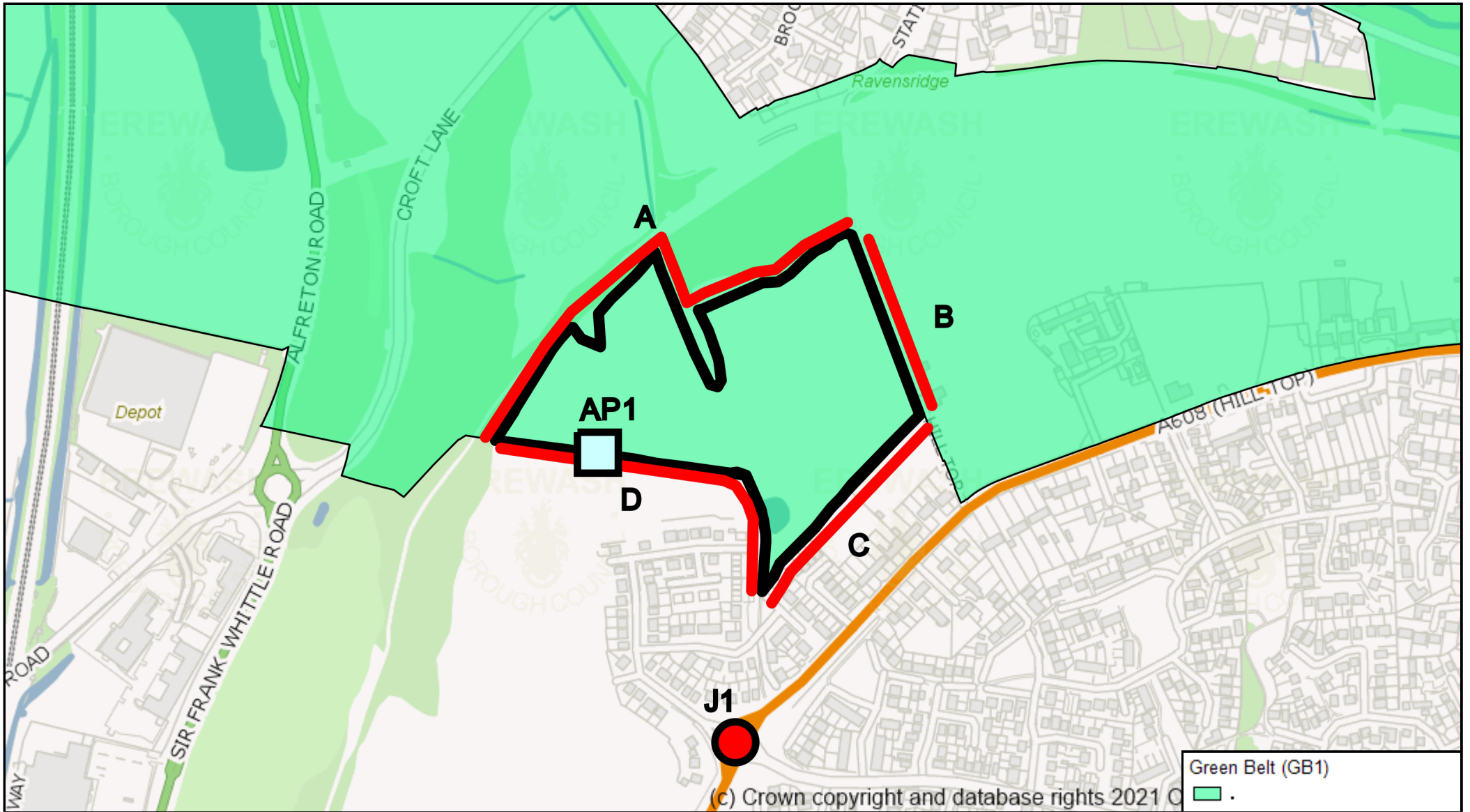
Printed on: 2021-03-05 10:52:37 by AReddish@EREWASHBC

Green Belt (GB1)



© Astun Technology Ltd





**SGA3 - Map 1**

N Scale: 1:5000

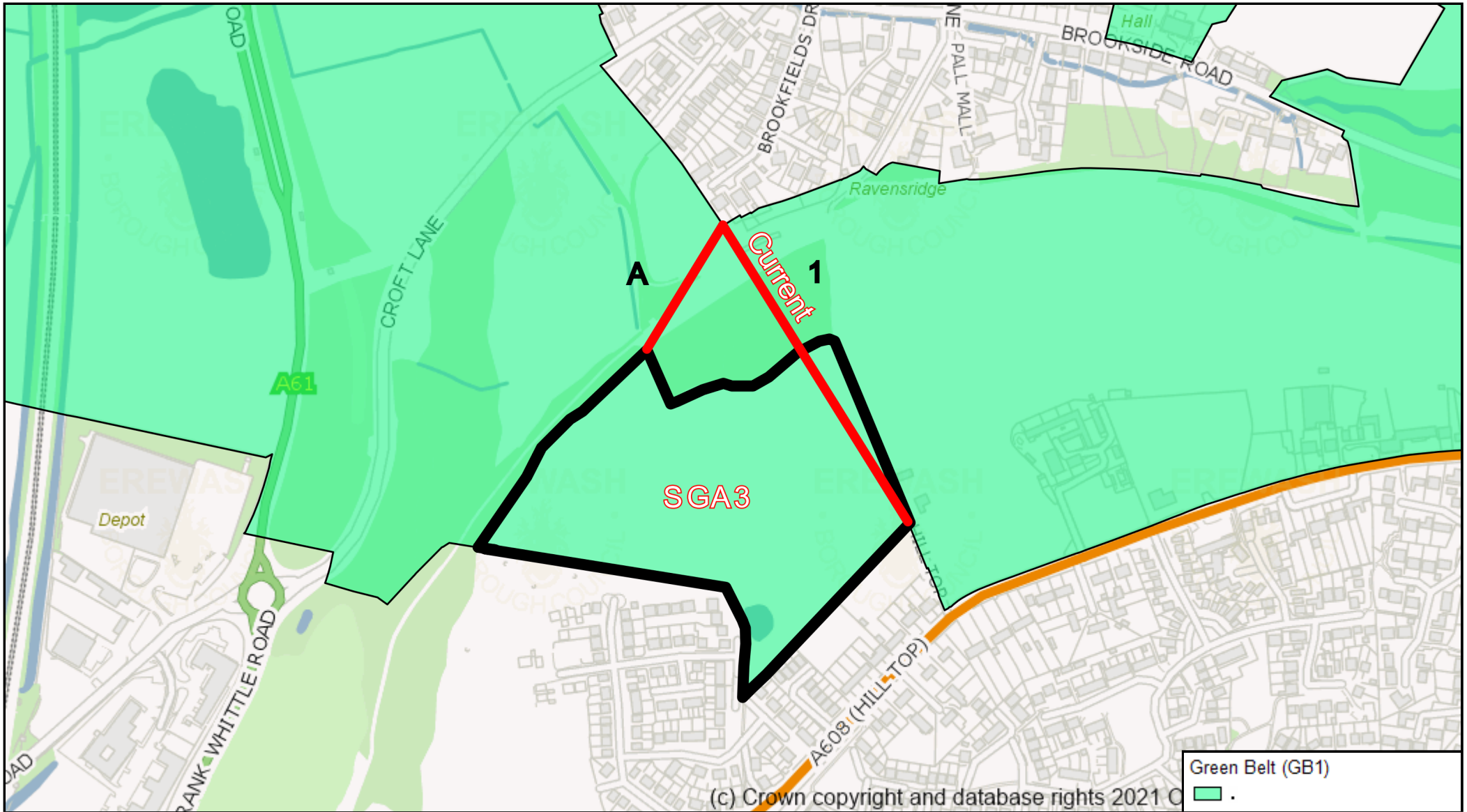
Printed on: 2021-03-05 11:17:39 by AReddish@EREWASHBC

(c) Crown copyright and database rights 2021 ©  
(c) 100019826

Green Belt (GB1)  
.



© Astun Technology Ltd



**SGA3 - Green Belt map**

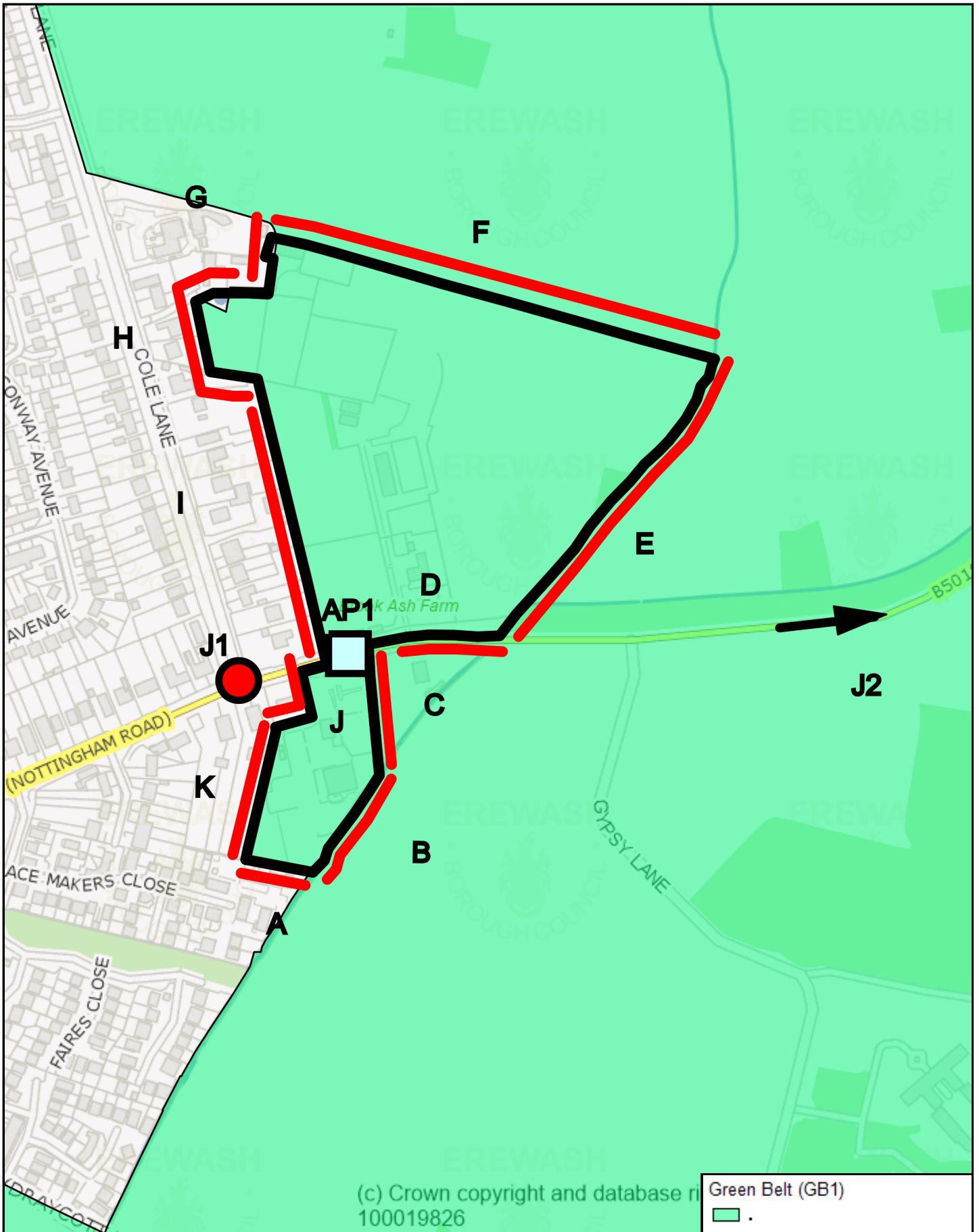
(c) 100019826



© Astun Technology Ltd

N Scale: 1:5000

Printed on: 2021-03-15 14:41:04 by AReddish@EREWASHBC



**SGA5 - Map 1**

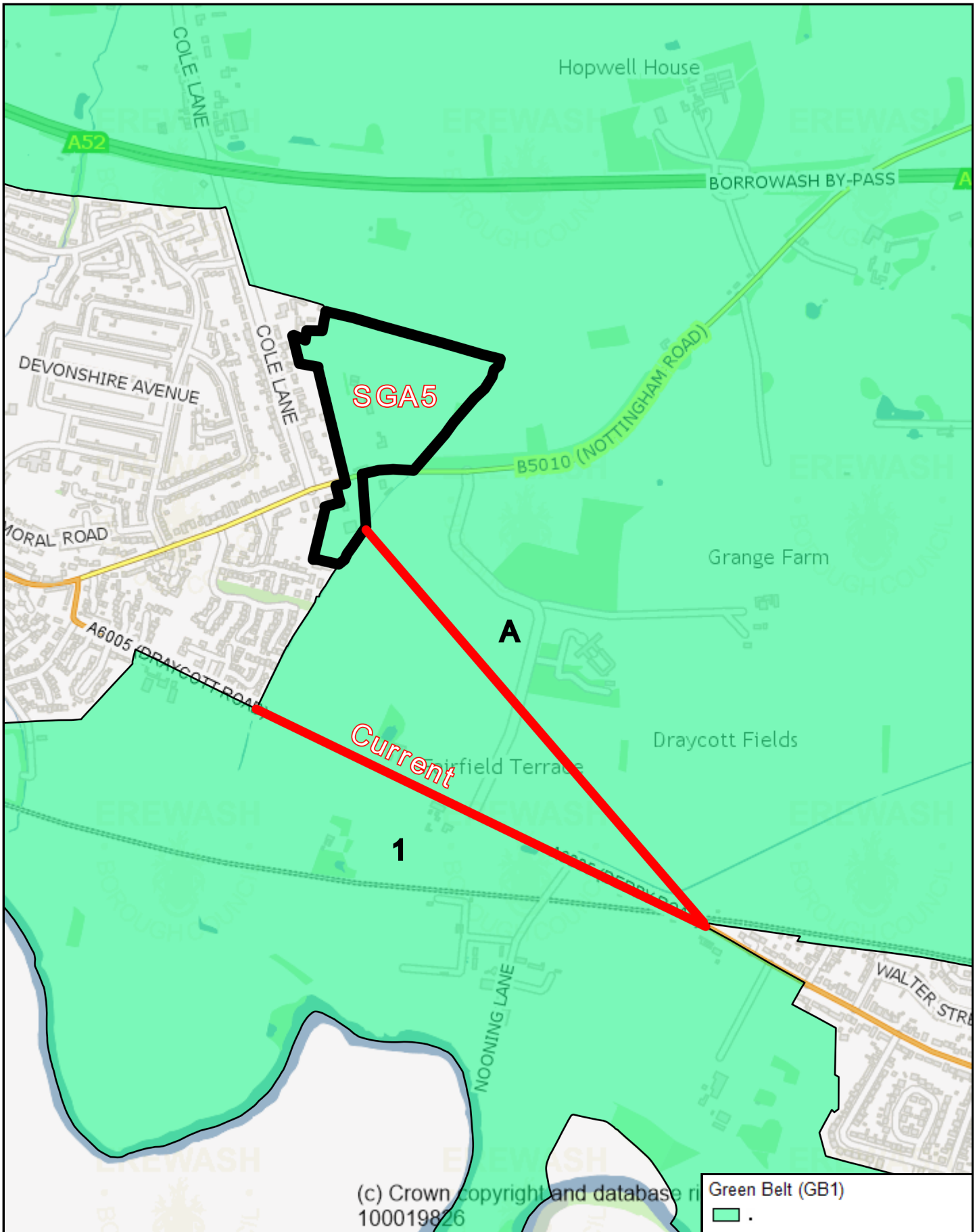
N  
Scale: 1:4000



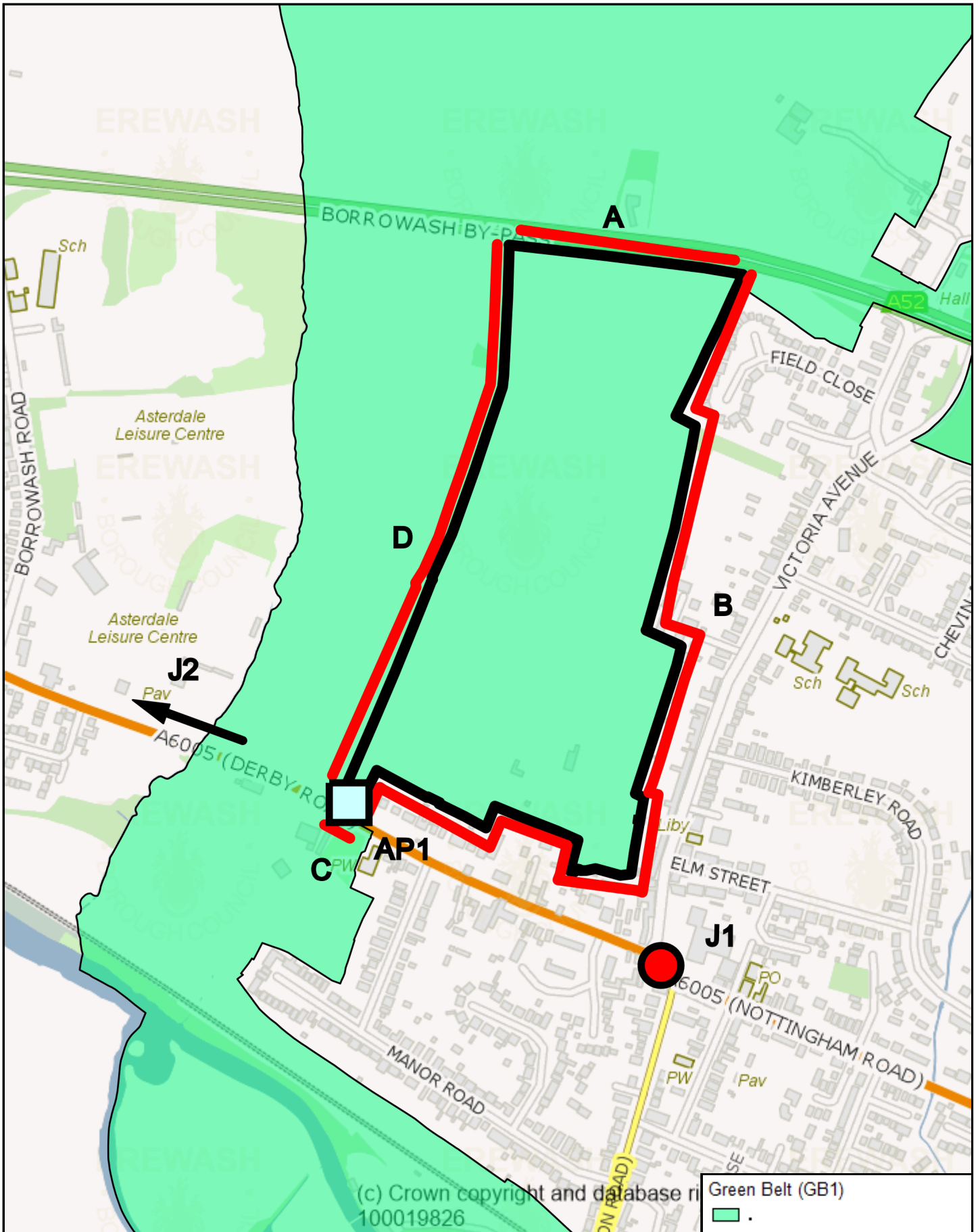
© Astun Technology Ltd

Printed on: 2021-03-15 14:50:23 by AReddish@EREWASHBC

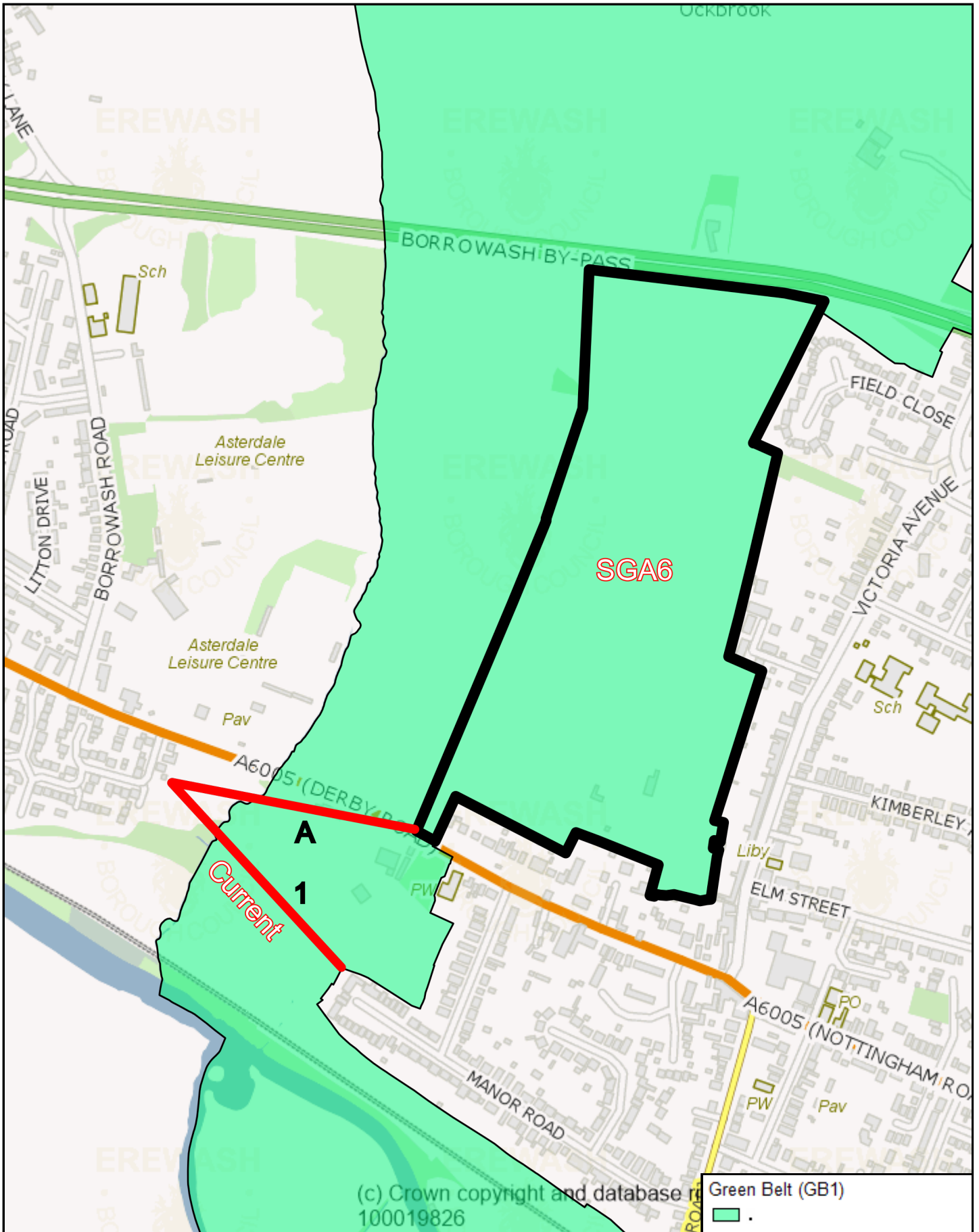




**SGA5 - Green Belt map**

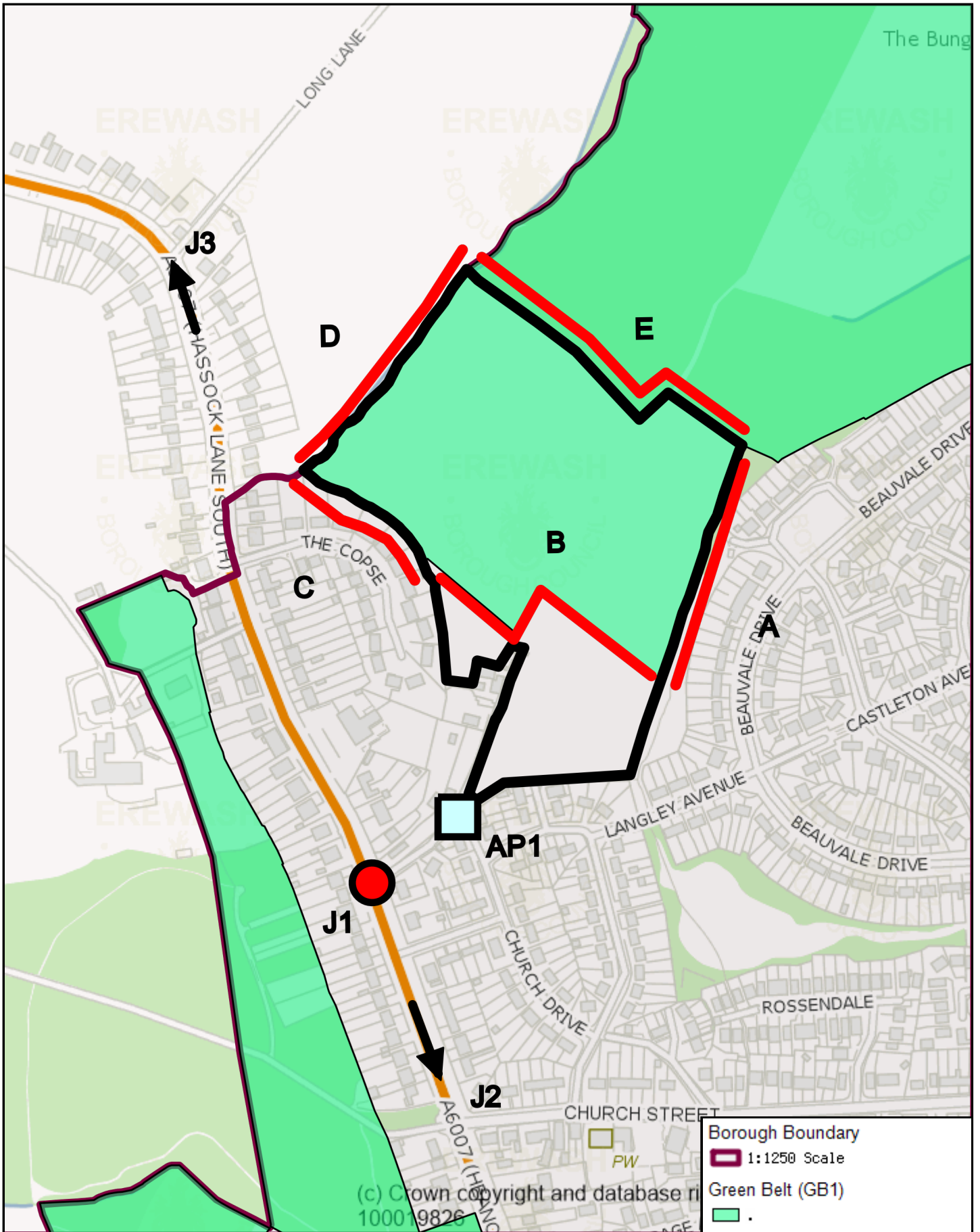


**SGA6 - Map 1**



## SGA6 - Green Belt map



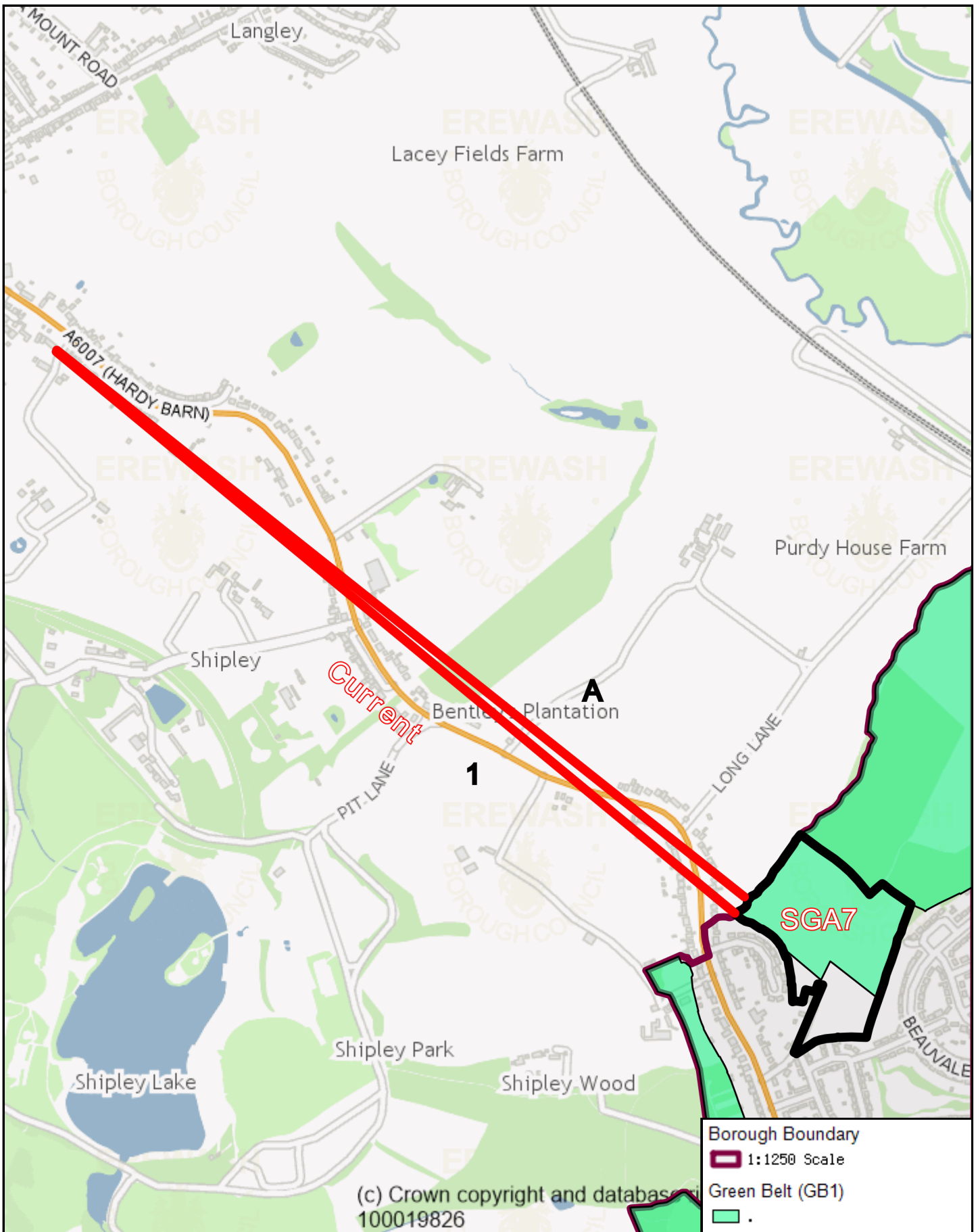


**SGA7 - Map 1**

N  
Scale: 1:4000



© Astun Technology Ltd



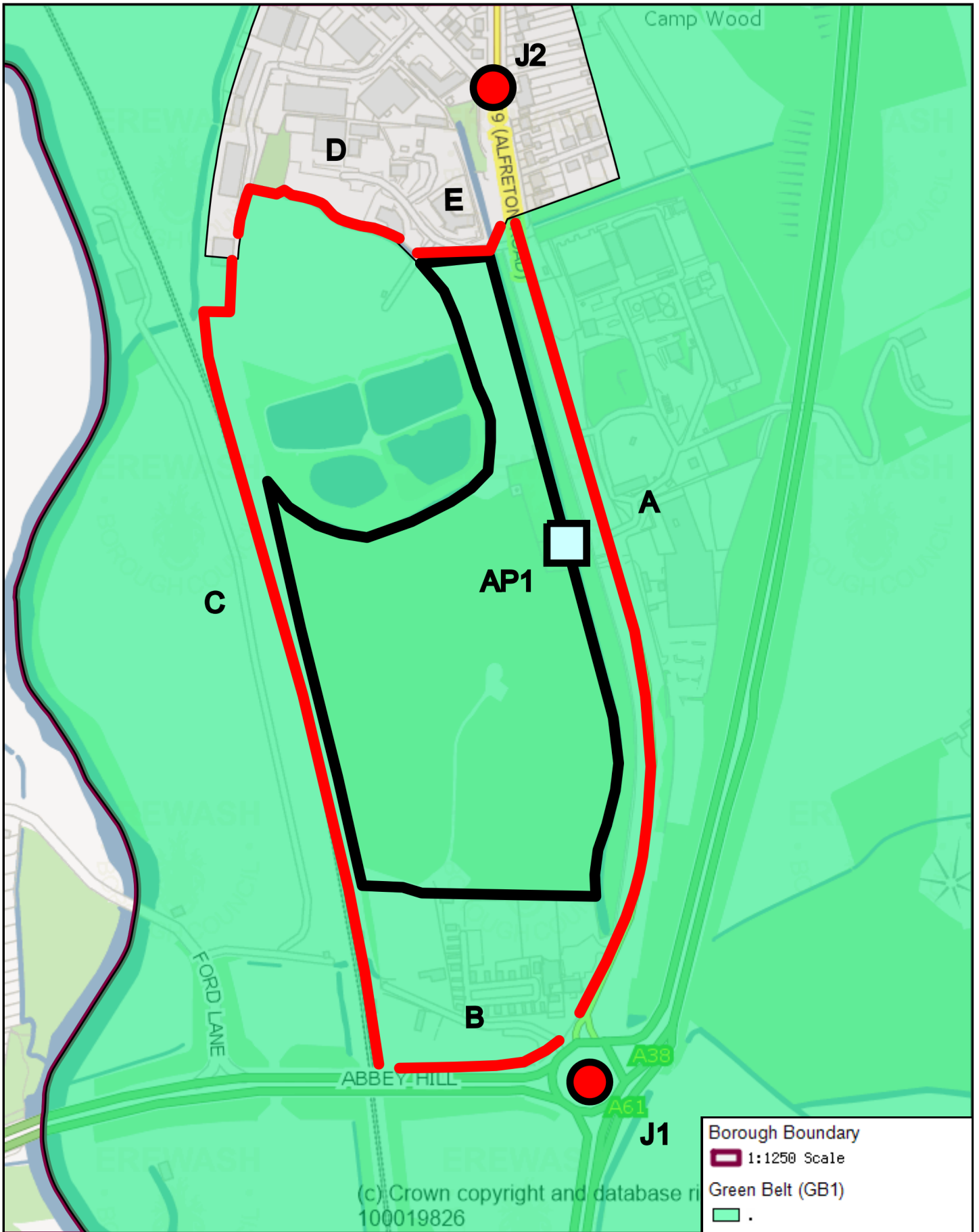
## SGA7 - Green Belt map

N Scale: 1:10000

www.erewash.gov.uk 

© Astun Technology Ltd

Printed on: 2021-03-15 15:12:08 by AReddish@EREWASHBC



**SGA10 - Map 1**

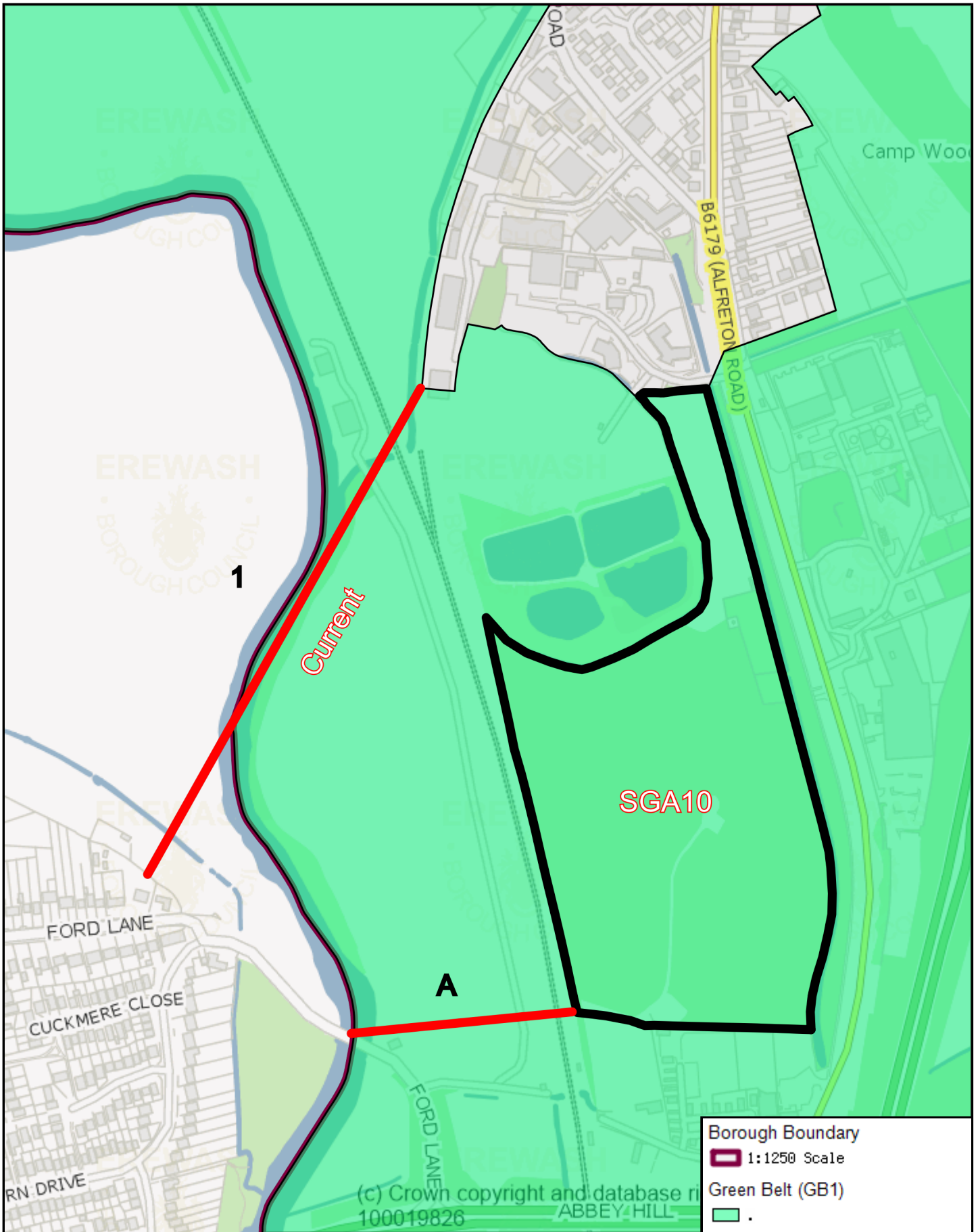
N Scale: 1:5000



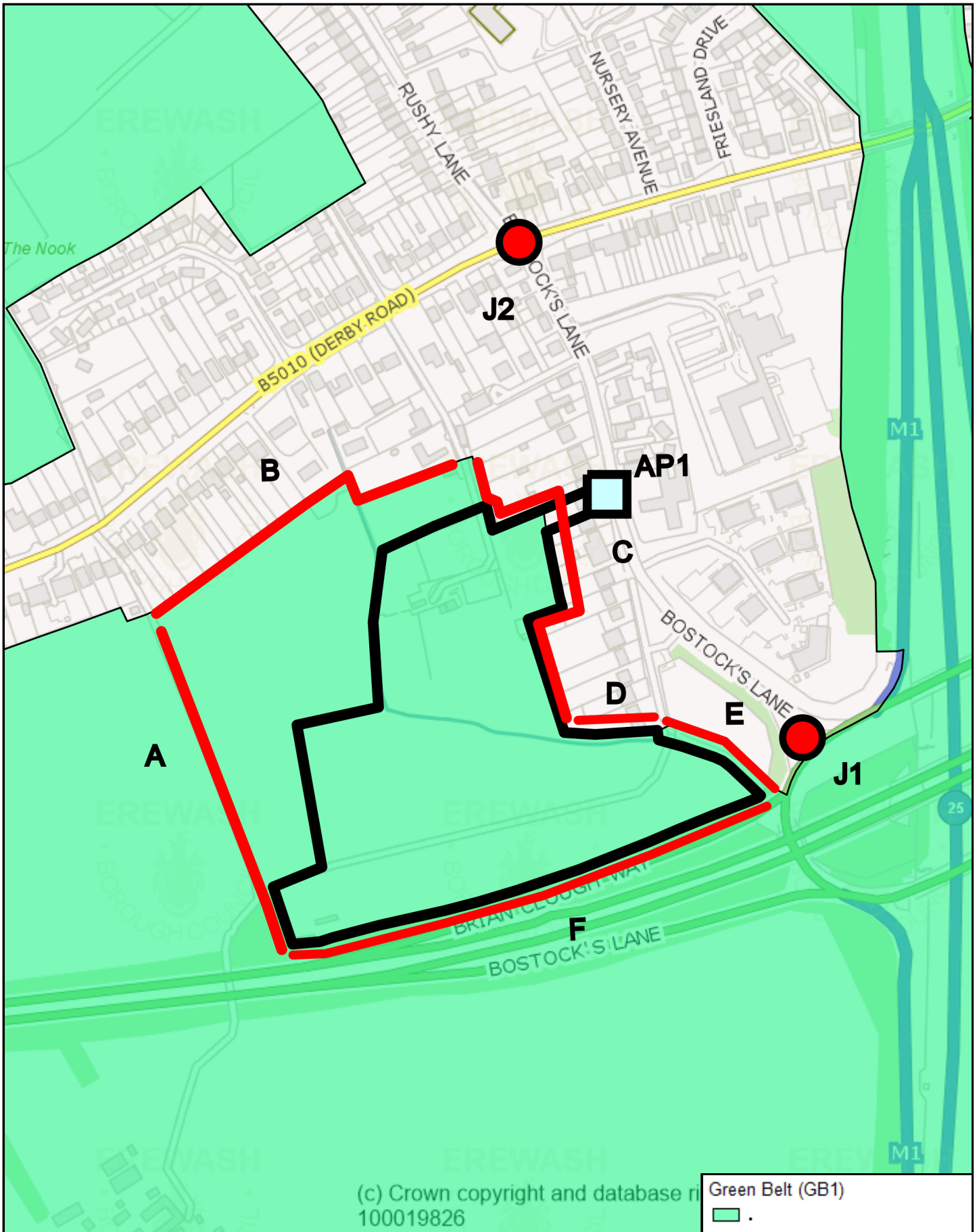
© Astun Technology Ltd

Printed on: 2021-03-15 15:32:26 by AReddish@EREWASHBC



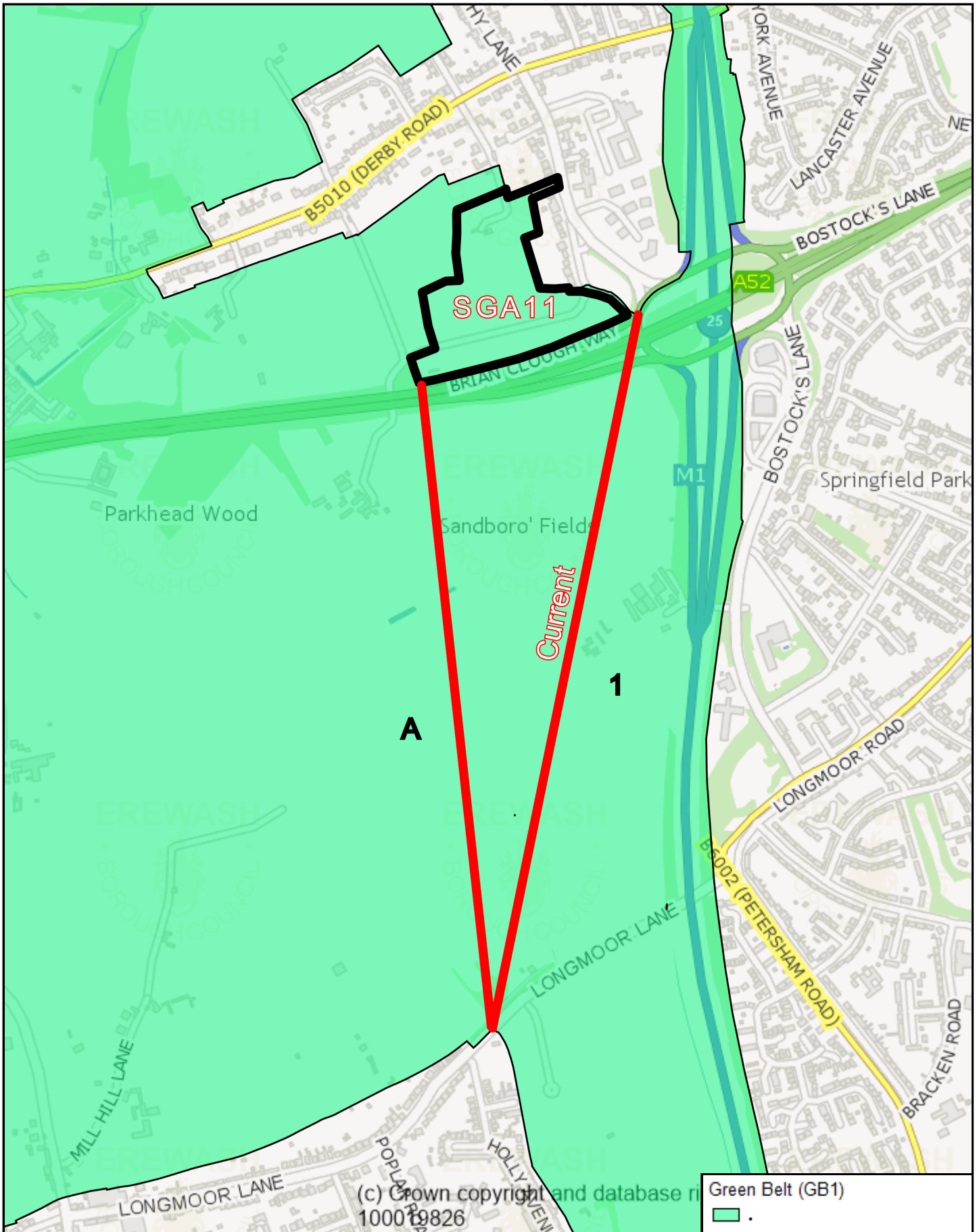


### SGA10 - Green Belt map



**SGA11 - Map 1**


N  
Scale: 1:4000



## SGA11 - Green Belt map

N  
Scale: 1:9000

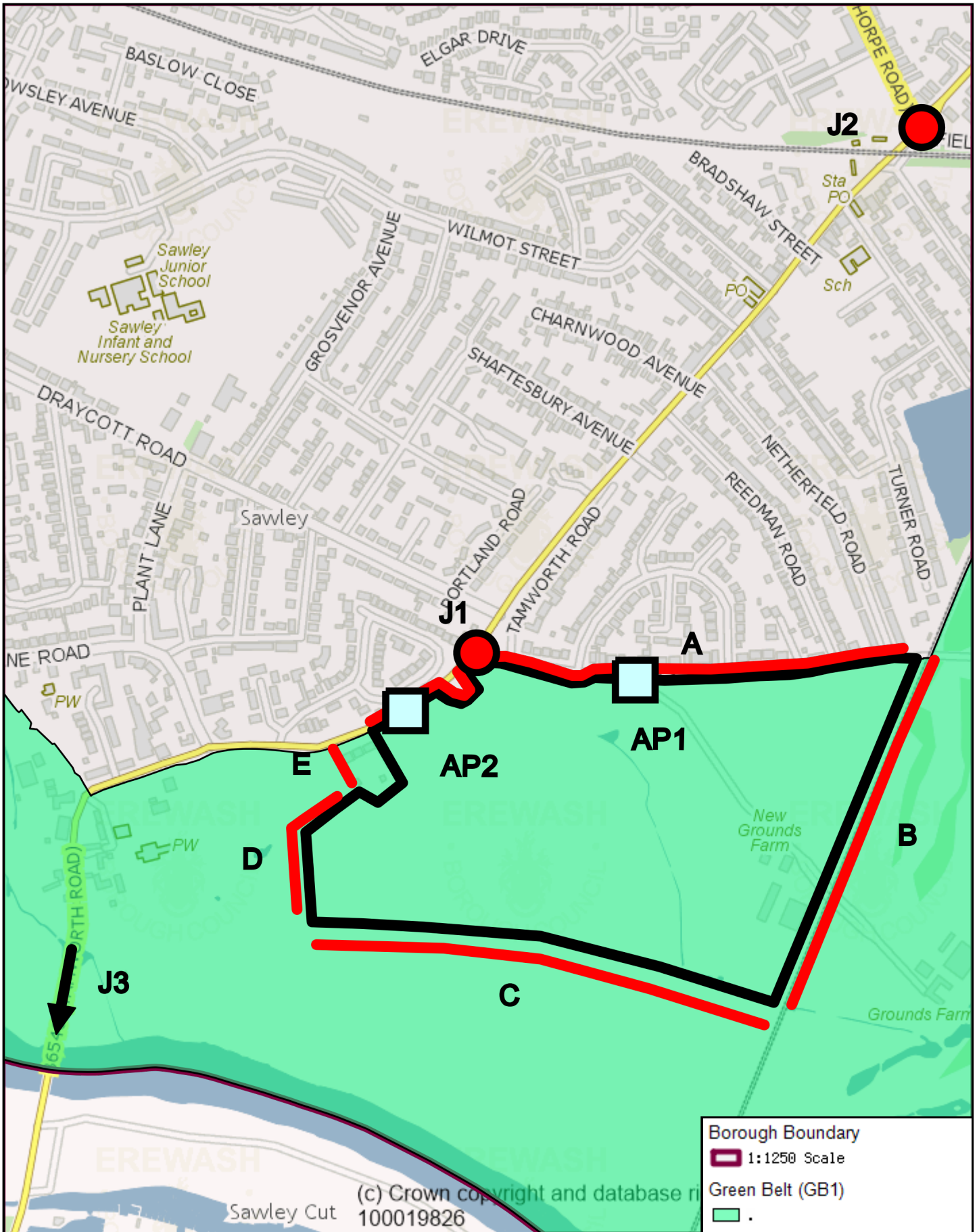
Printed on: 2021-03-15 15:44:53 by AReddish@EREWASHBC

Green Belt (GB1)  


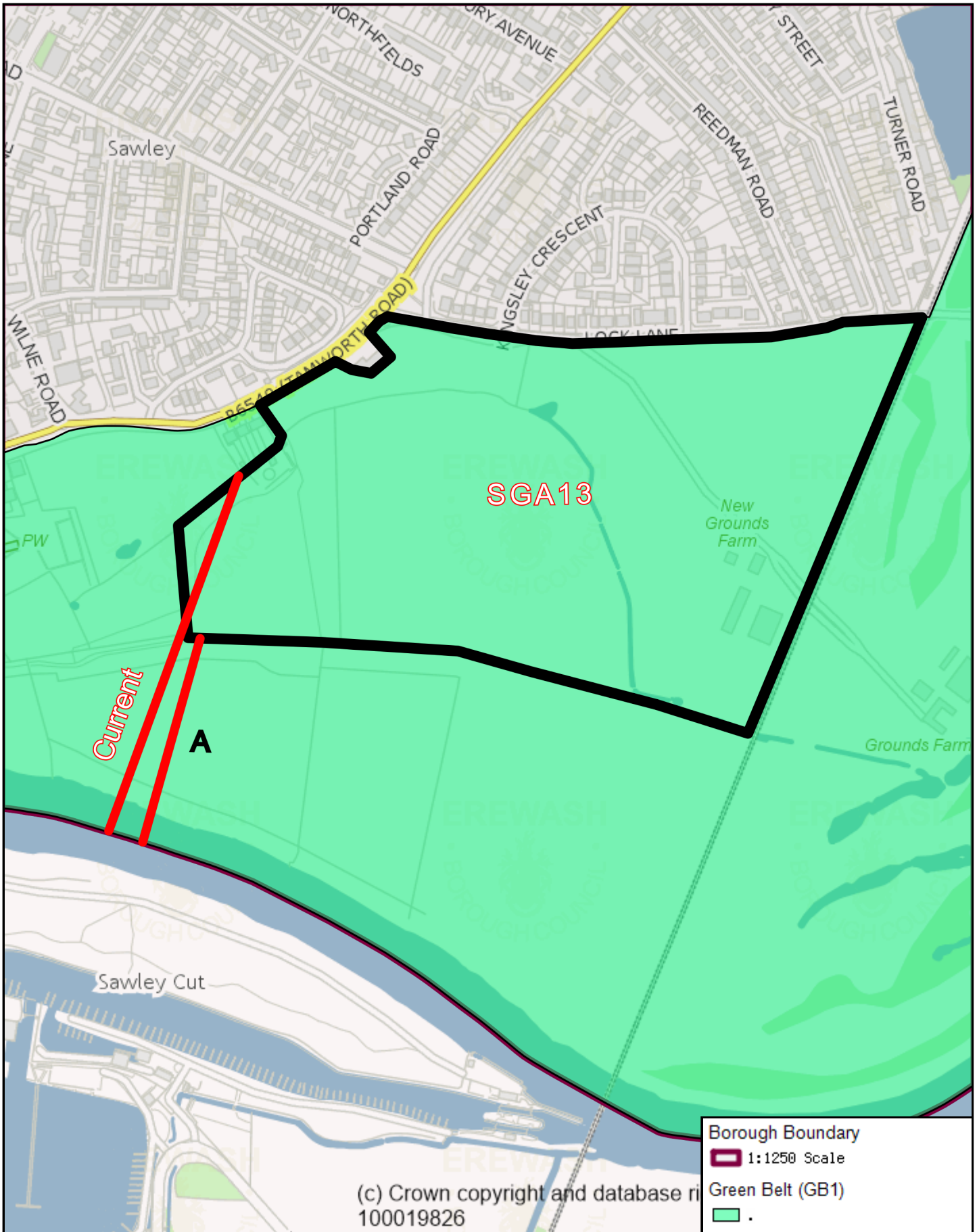


© Astun Technology Ltd





**SGA13 - Map 1**

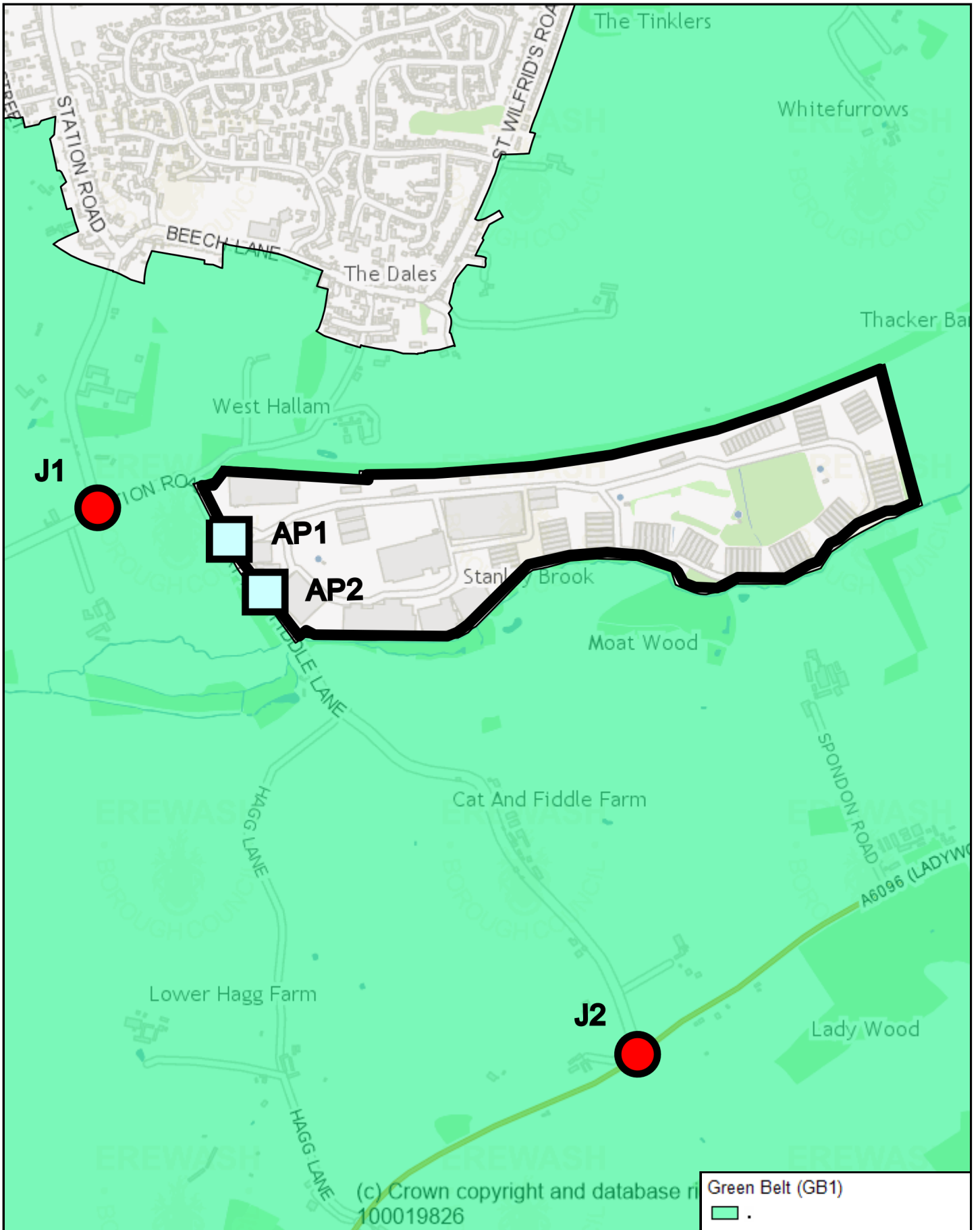


### SGA13 - Green Belt map

N Scale: 1:5000



© Astun Technology Ltd



(c) Crown copyright and database right 100019826

Green Belt (GB1)

**SGA15 - Map 1**

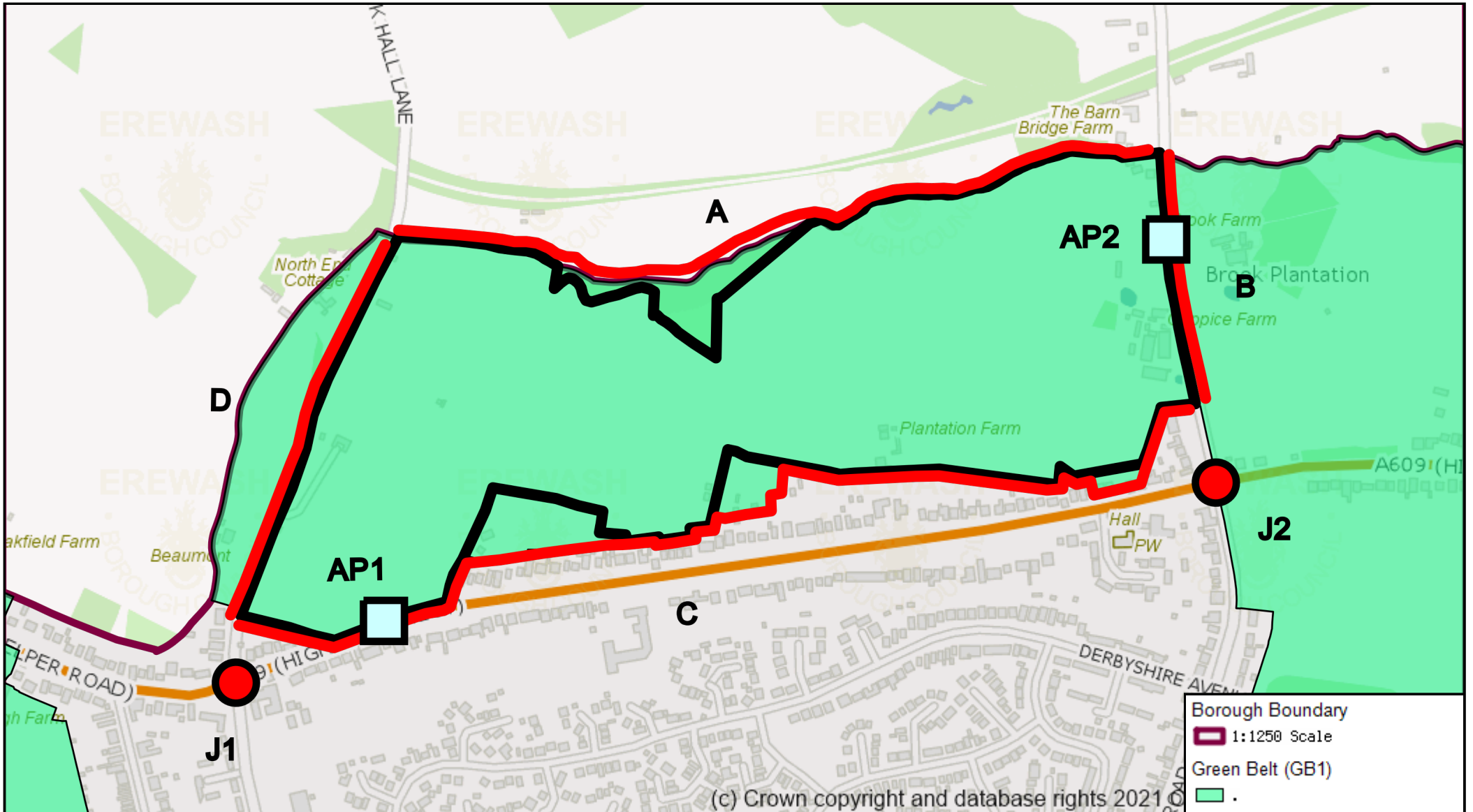
N  
Scale: 1:11000



© Astun Technology Ltd

Printed on: 2021-03-15 16:54:50 by AReddish@EREWASHBC





**SGA16 - Map 1**

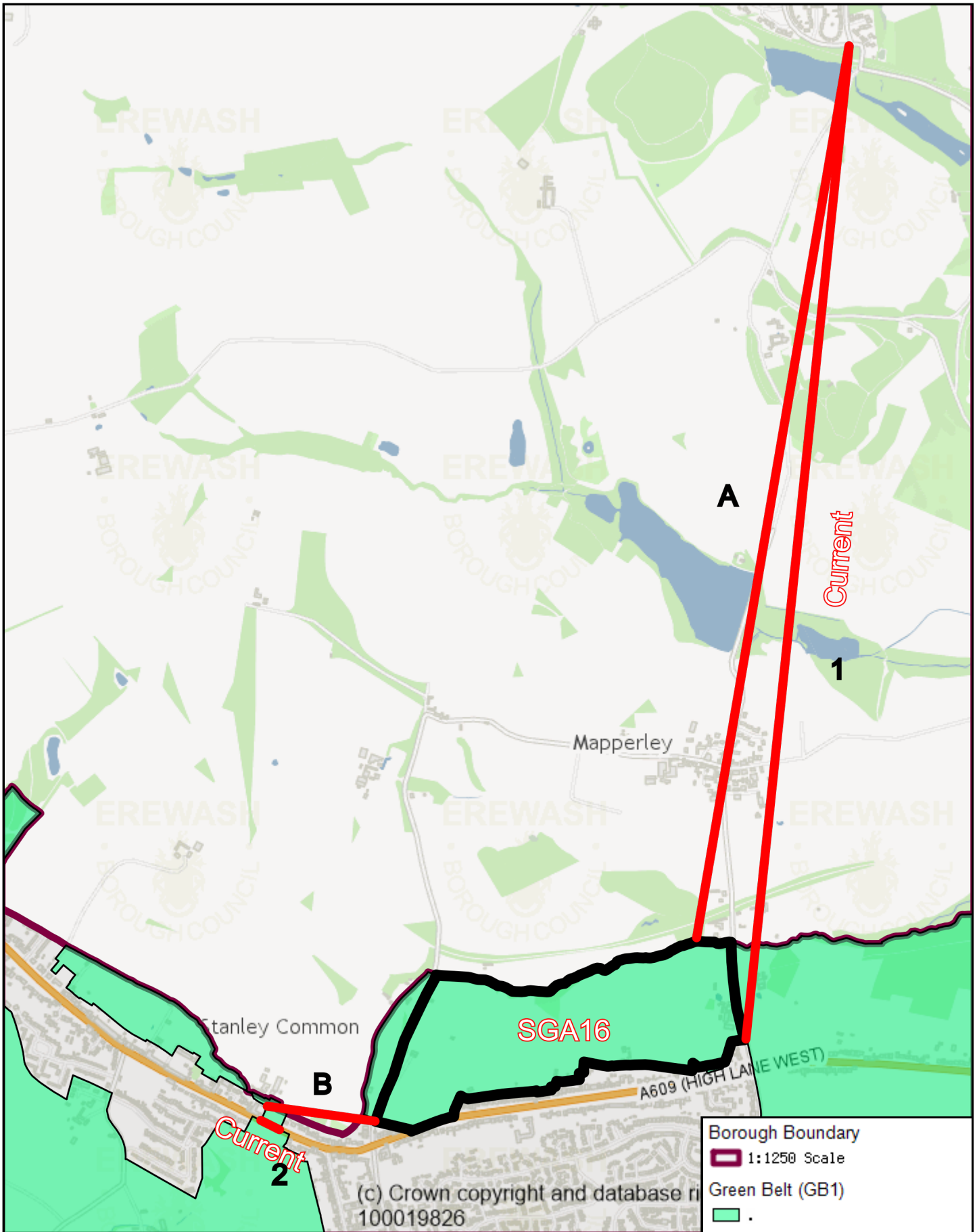
(c) 100019826



© Astun Technology Ltd

N Scale: 1:6000

Printed on: 2021-03-15 17:02:59 by AReddish@EREWASHBC

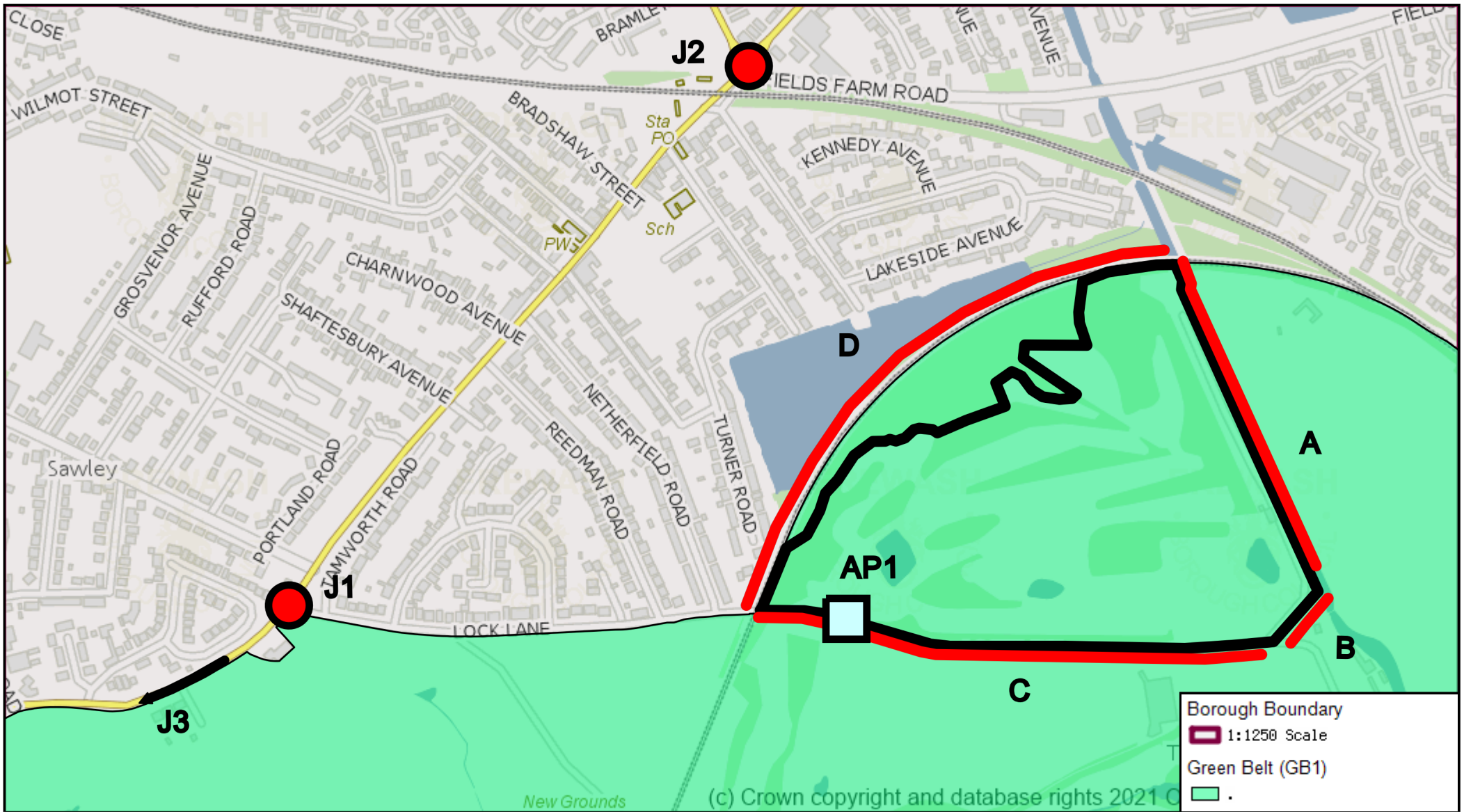


**SGA16 - Green Belt map**

N Scale: 1:15000



© Astun Technology Ltd



**SGA17 - Map 1**

N Scale: 1:6000

Printed on: 2021-03-15 17:10:46 by AReddish@EREWASHBC

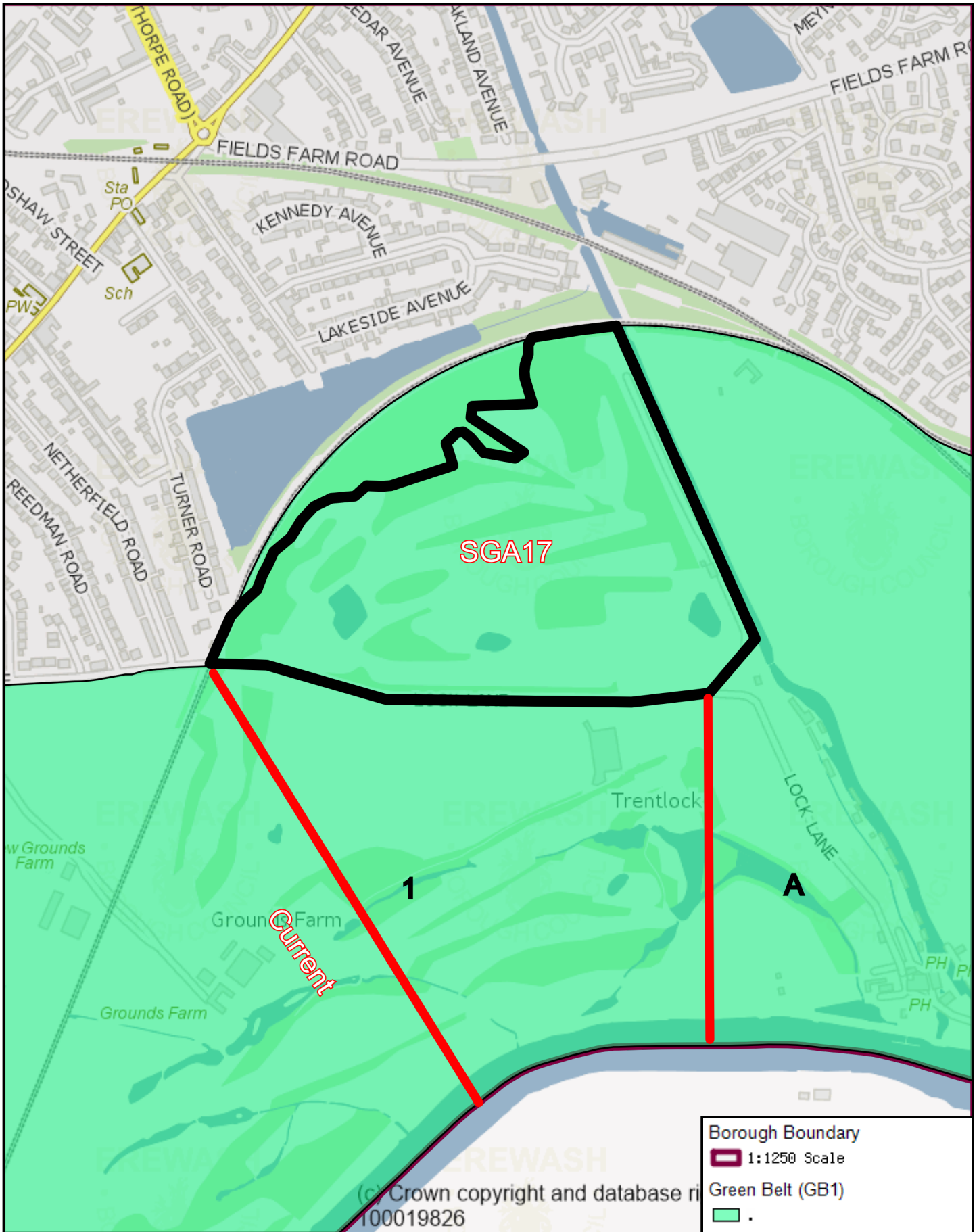
(c) 100019826

Borough Boundary  
 1:1250 Scale  
 Green Belt (GB1)

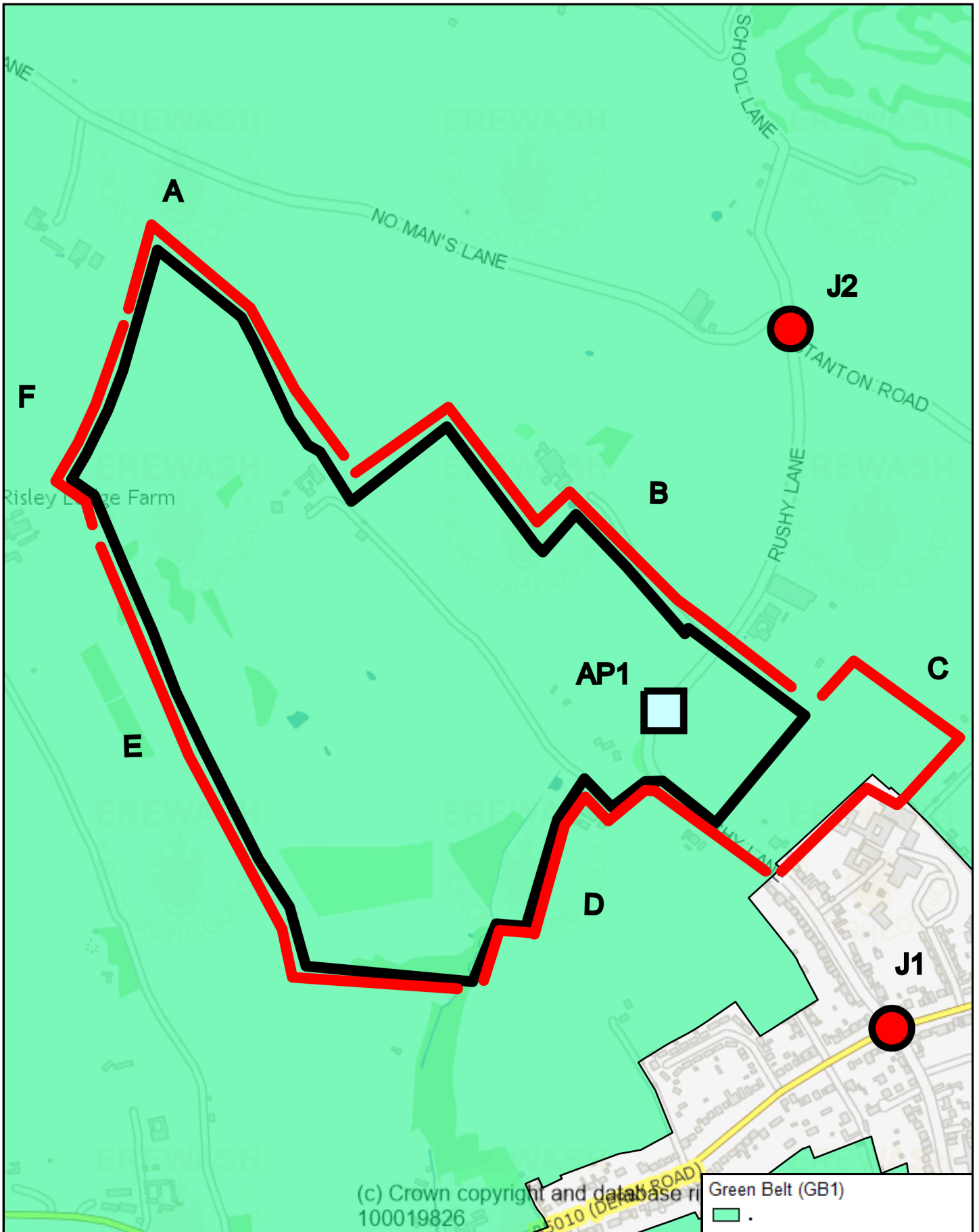


© Astun Technology Ltd





**SGA17 - Green Belt map**



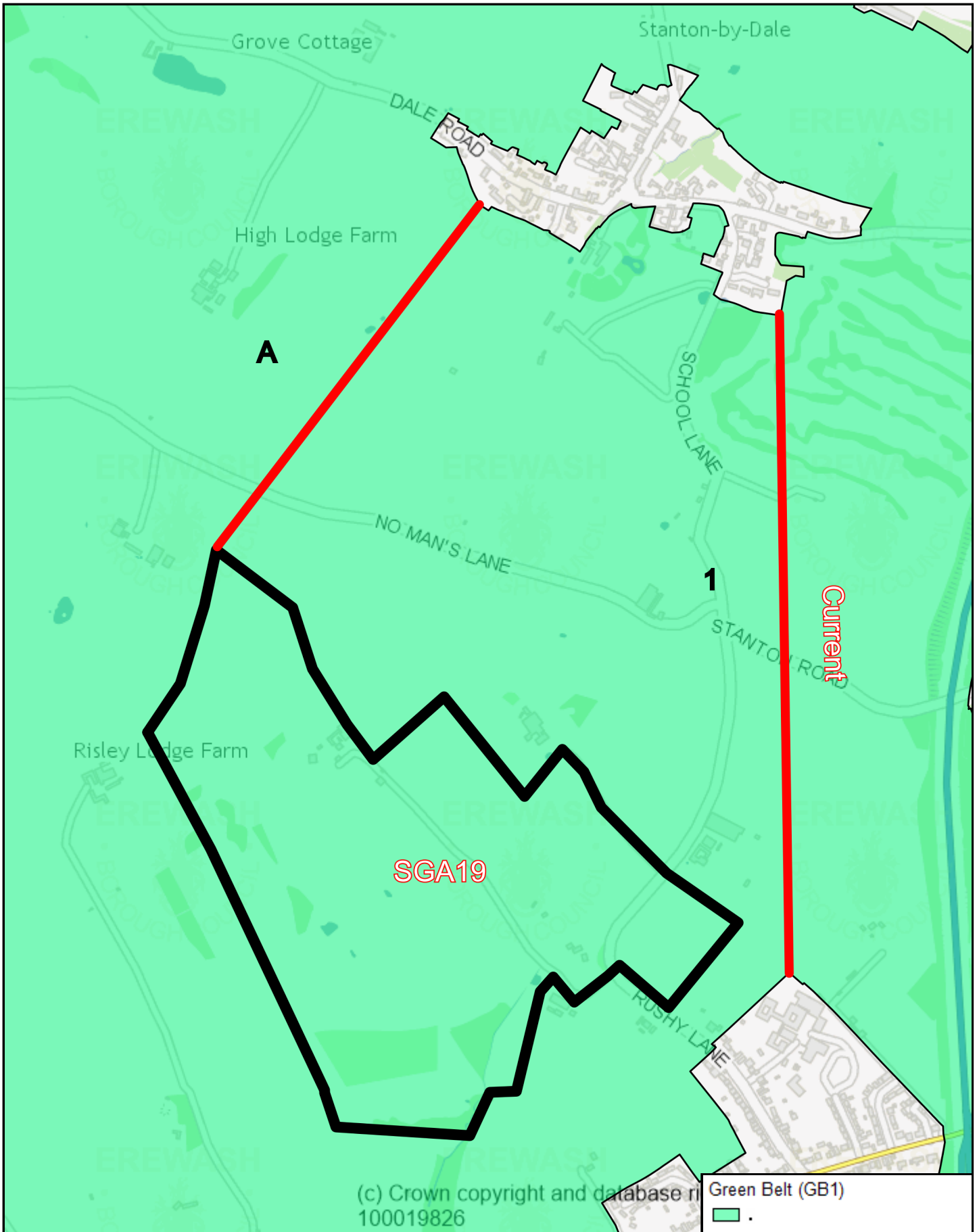
**SGA19 - Map 1**

N  
Scale: 1:8000

www.erewash.gov.uk  

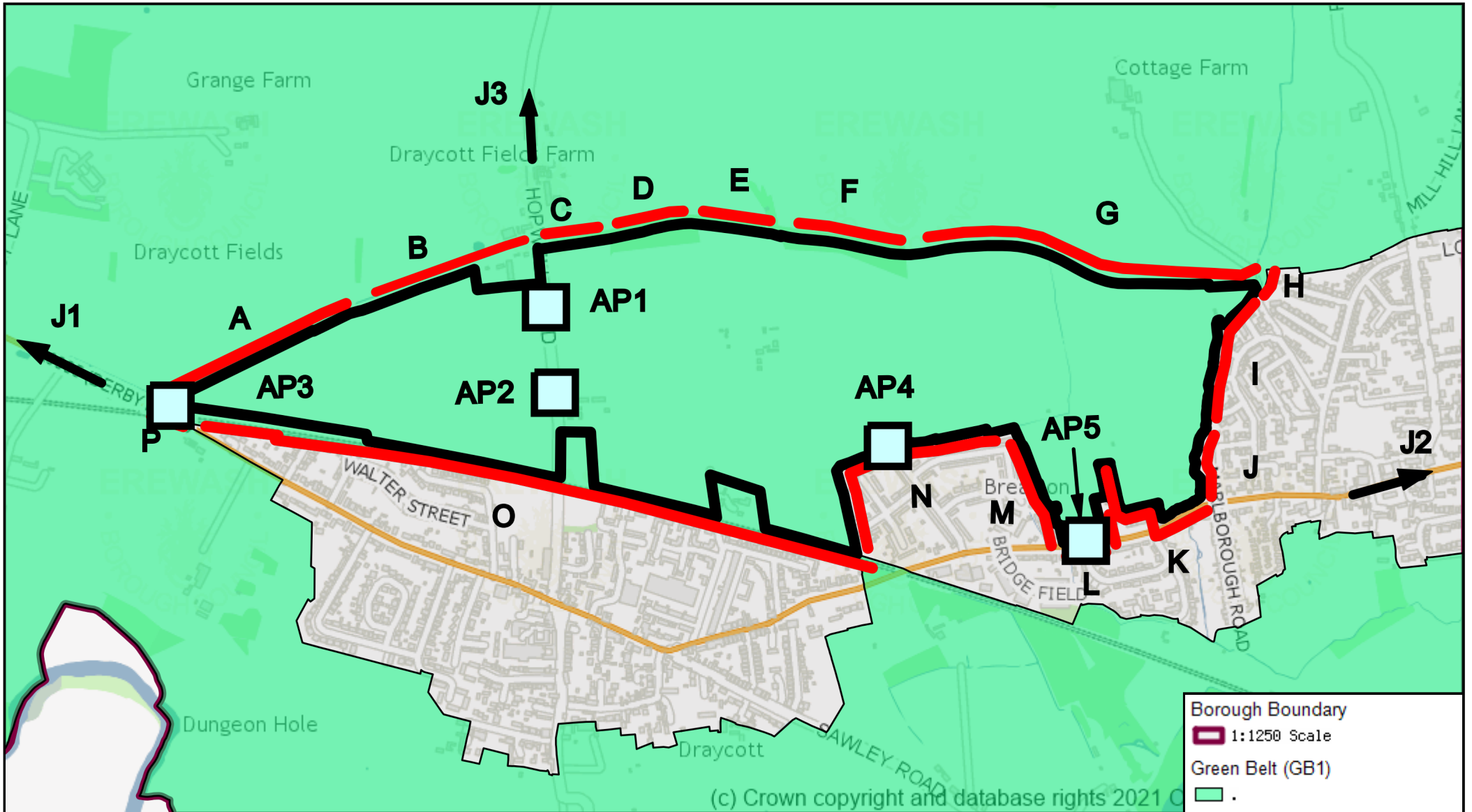

© Astun Technology Ltd

Printed on: 2021-03-15 17:25:52 by AReddish@EREWASHBC



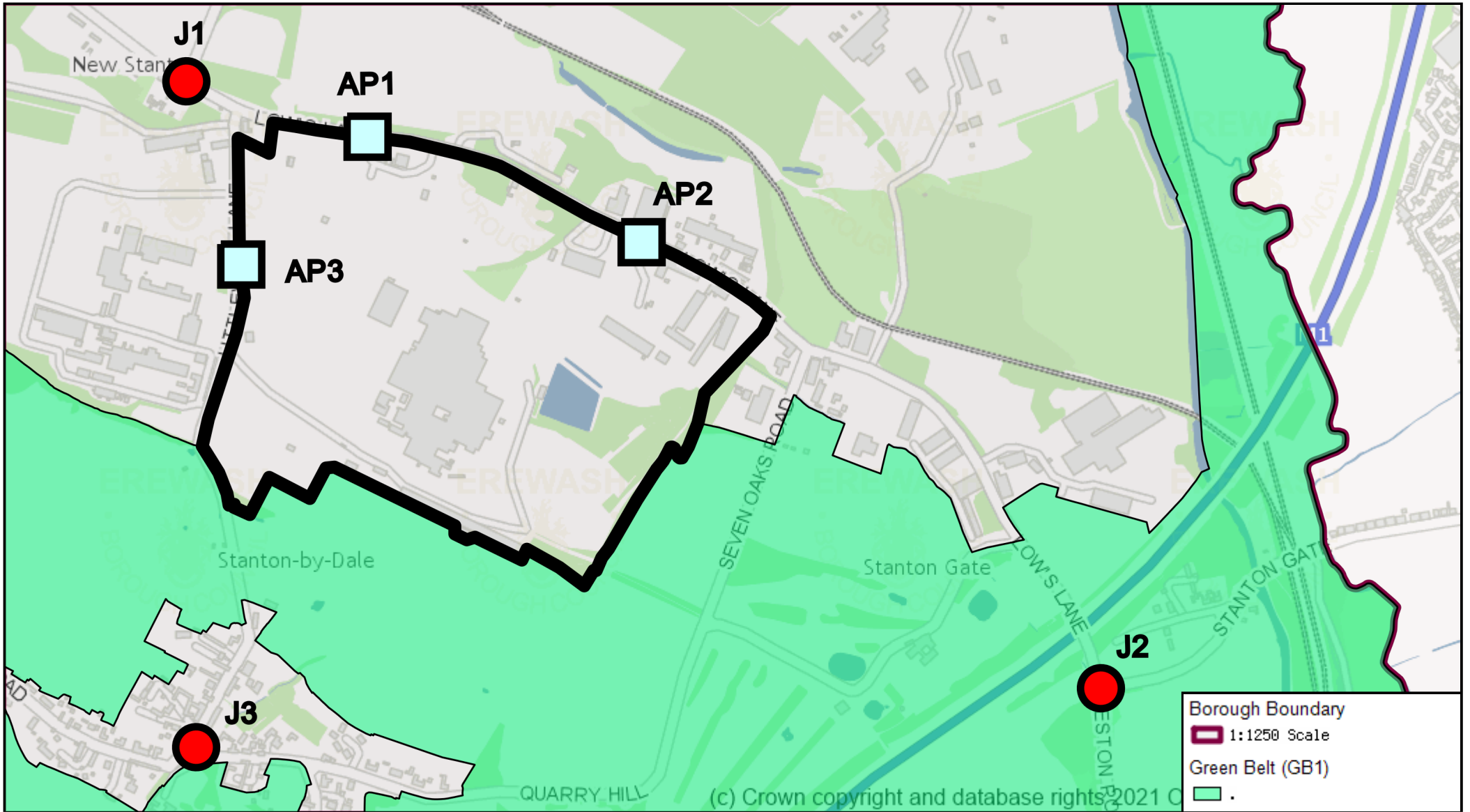
**SGA19 - Green Belt map**





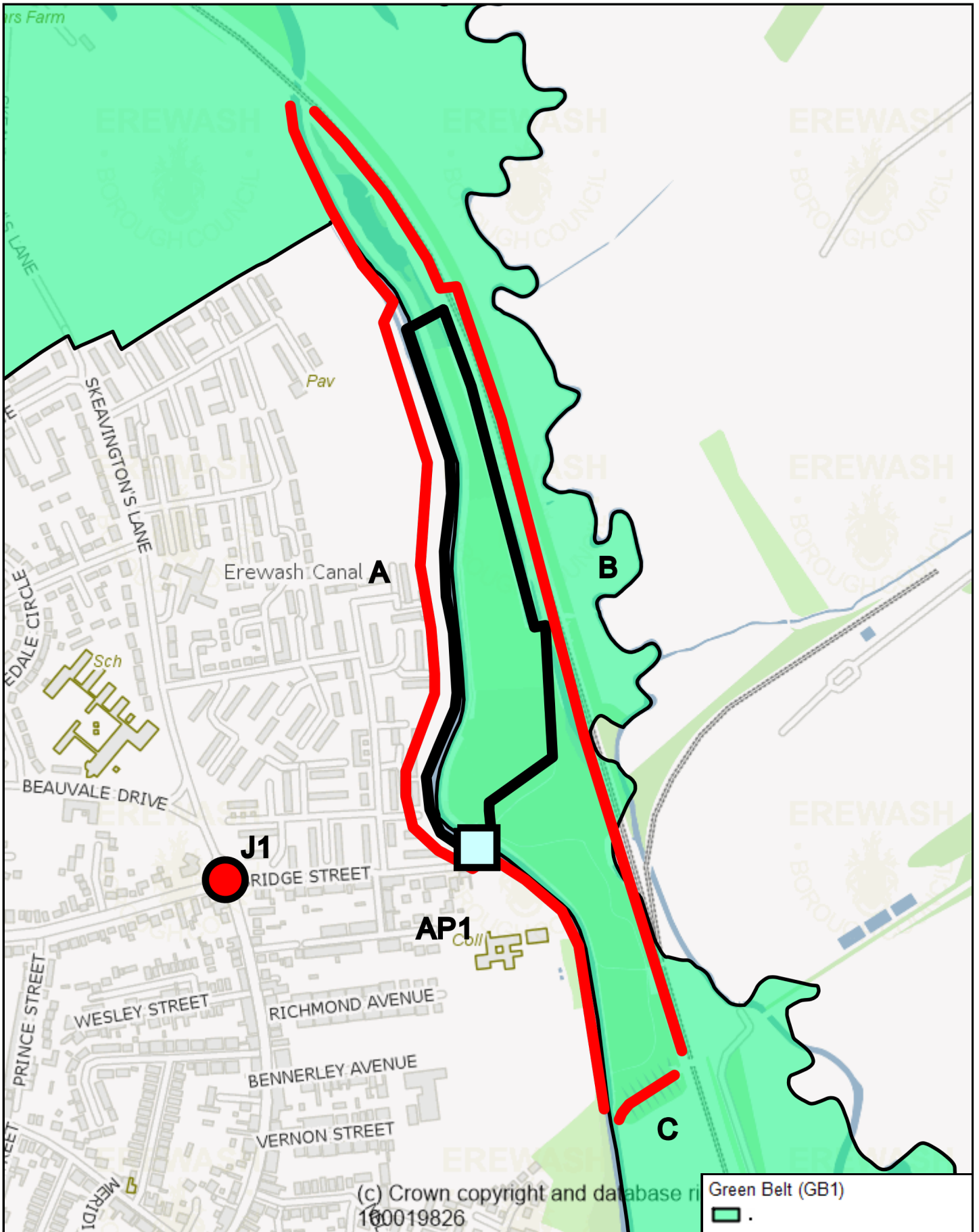
**SGA20 - Map 1**

(c) 100019826



**SGA21 - Map 1**

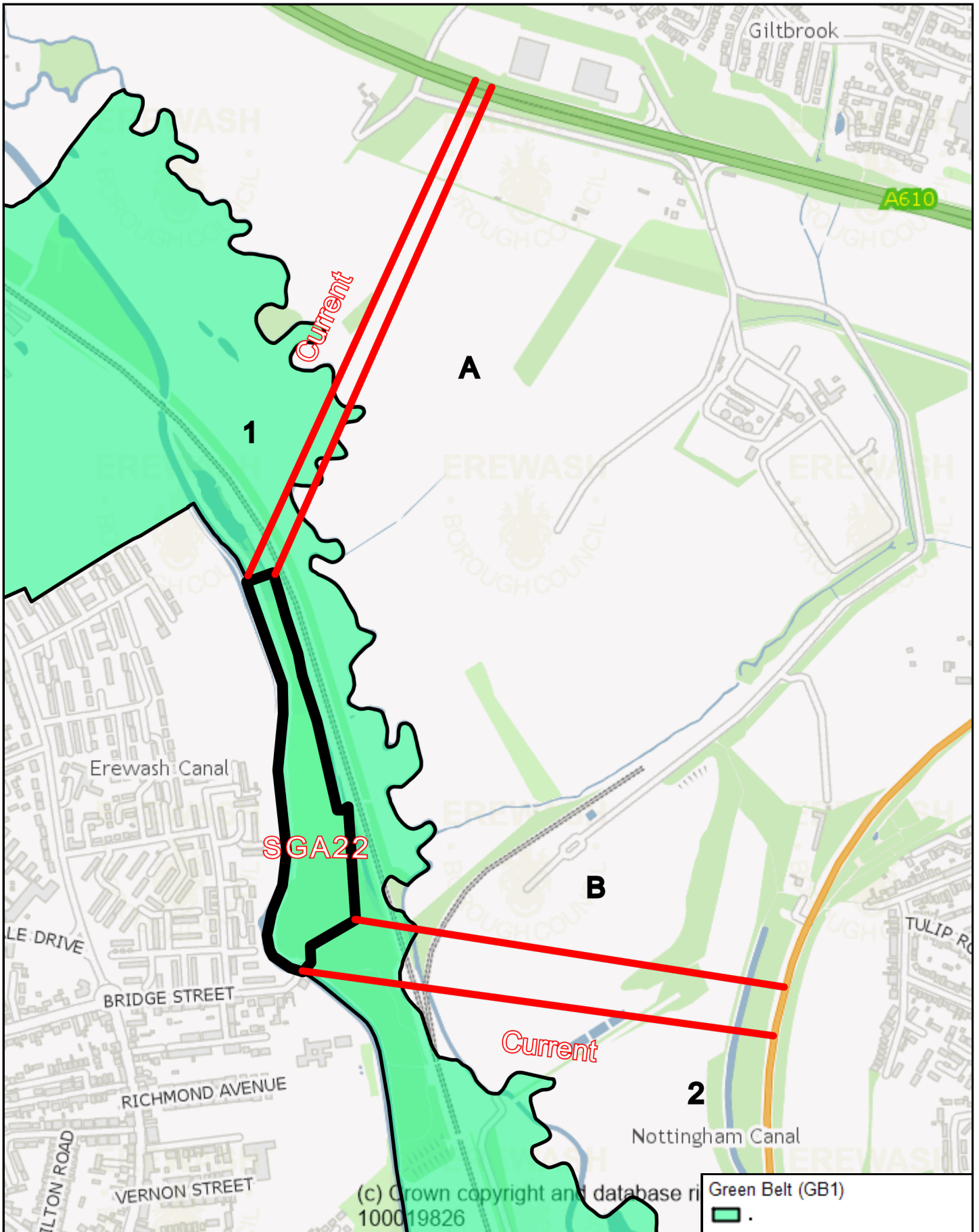
(c) 100019826



**SGA22 - Map 1**

N Scale: 1:6000





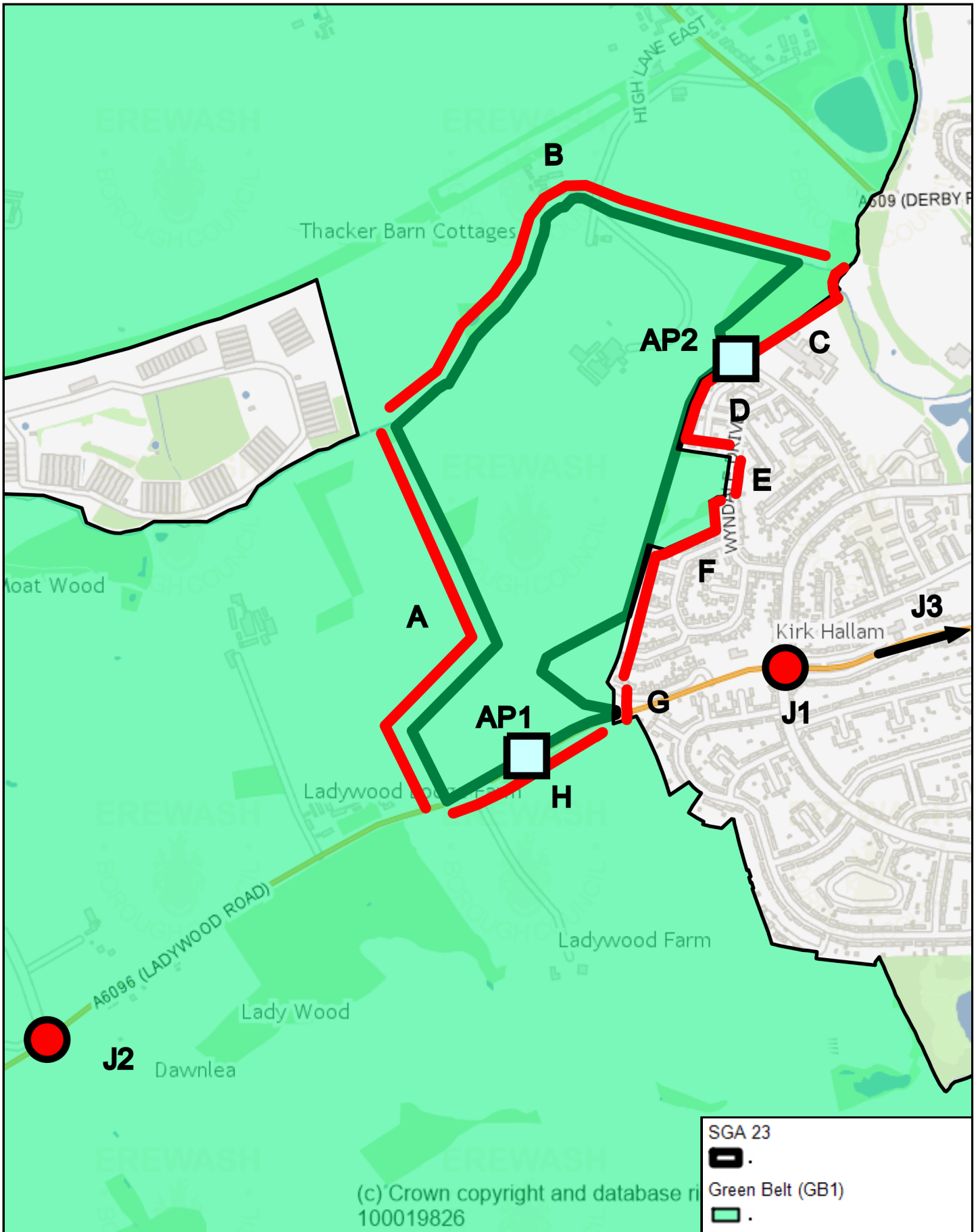
**SGA22 - Green Belt map**

N Scale: 1:8000

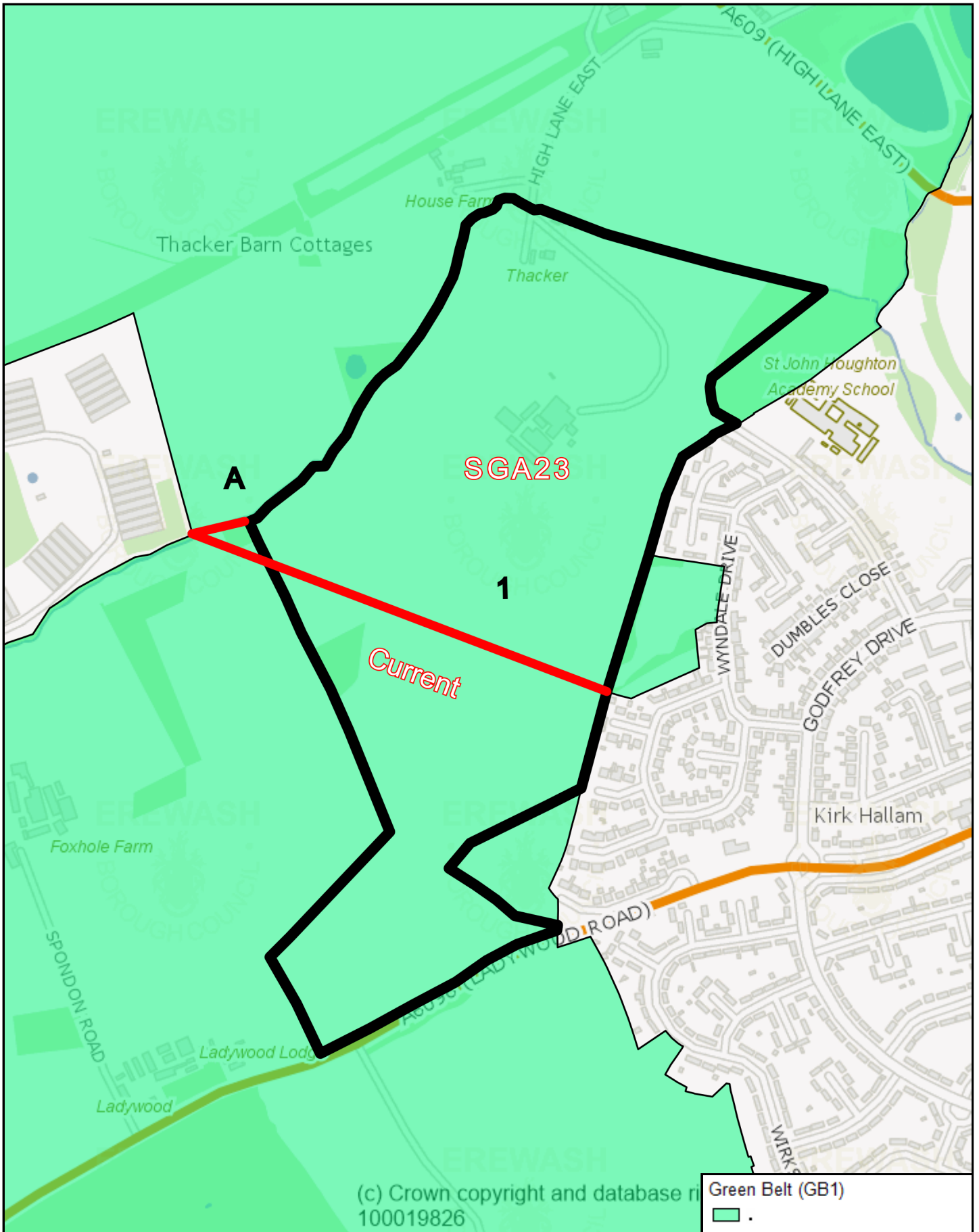
www.erewash.gov.uk 

© Astun Technology Ltd

Printed on: 2021-03-15 18:36:23 by AReddish@EREWASHBC

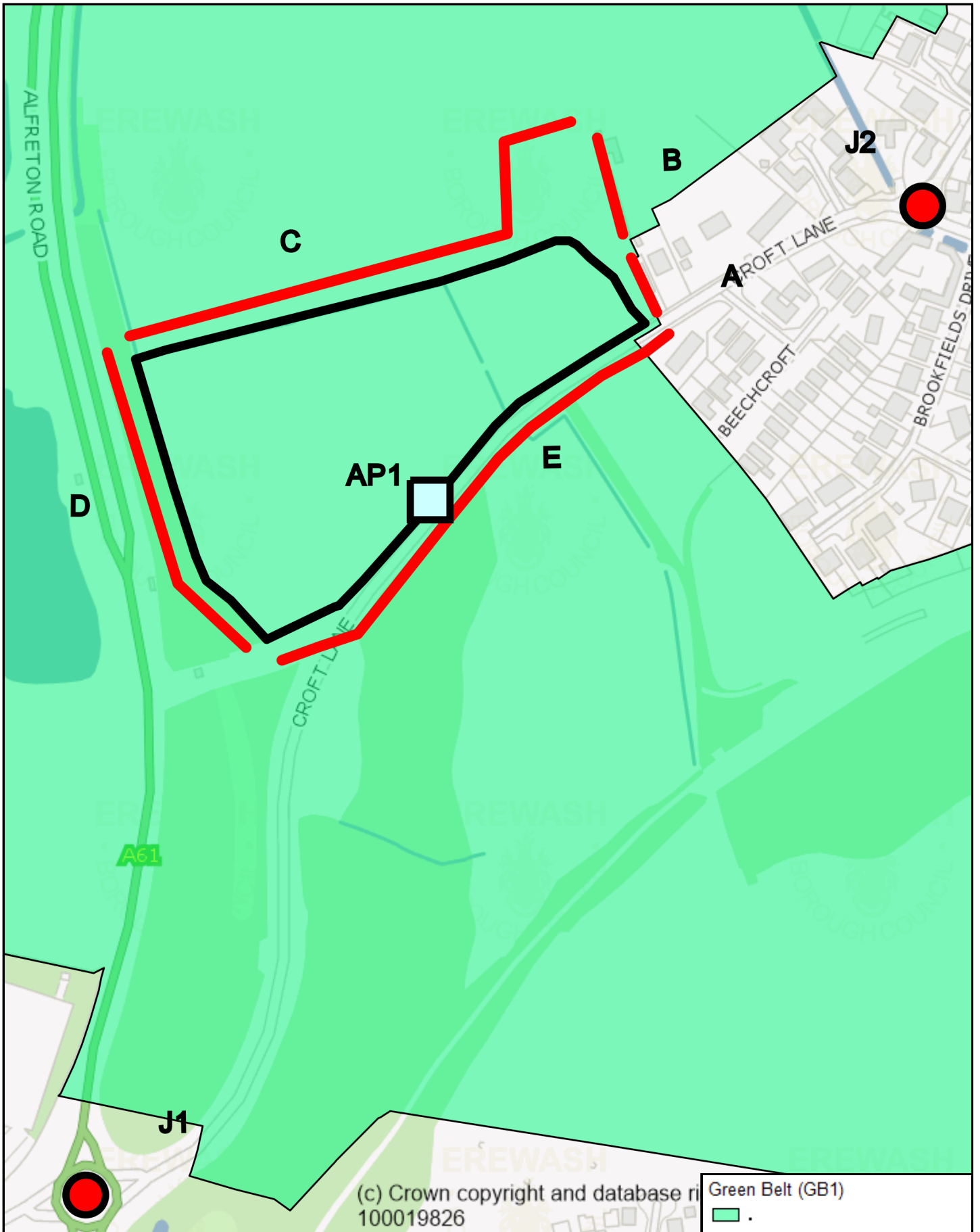


**SGA23 - Map 1**

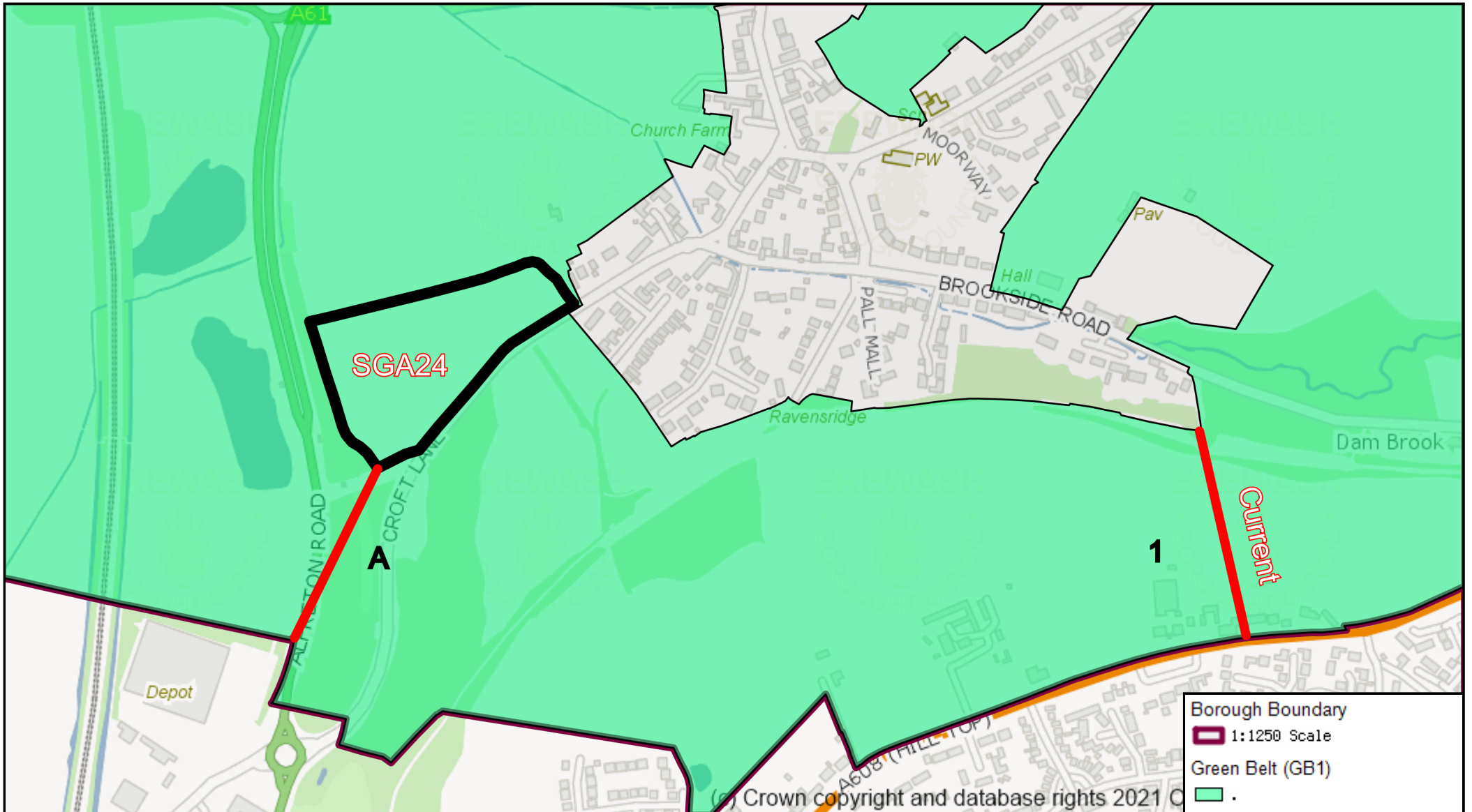


**SGA23 - Green Belt map**



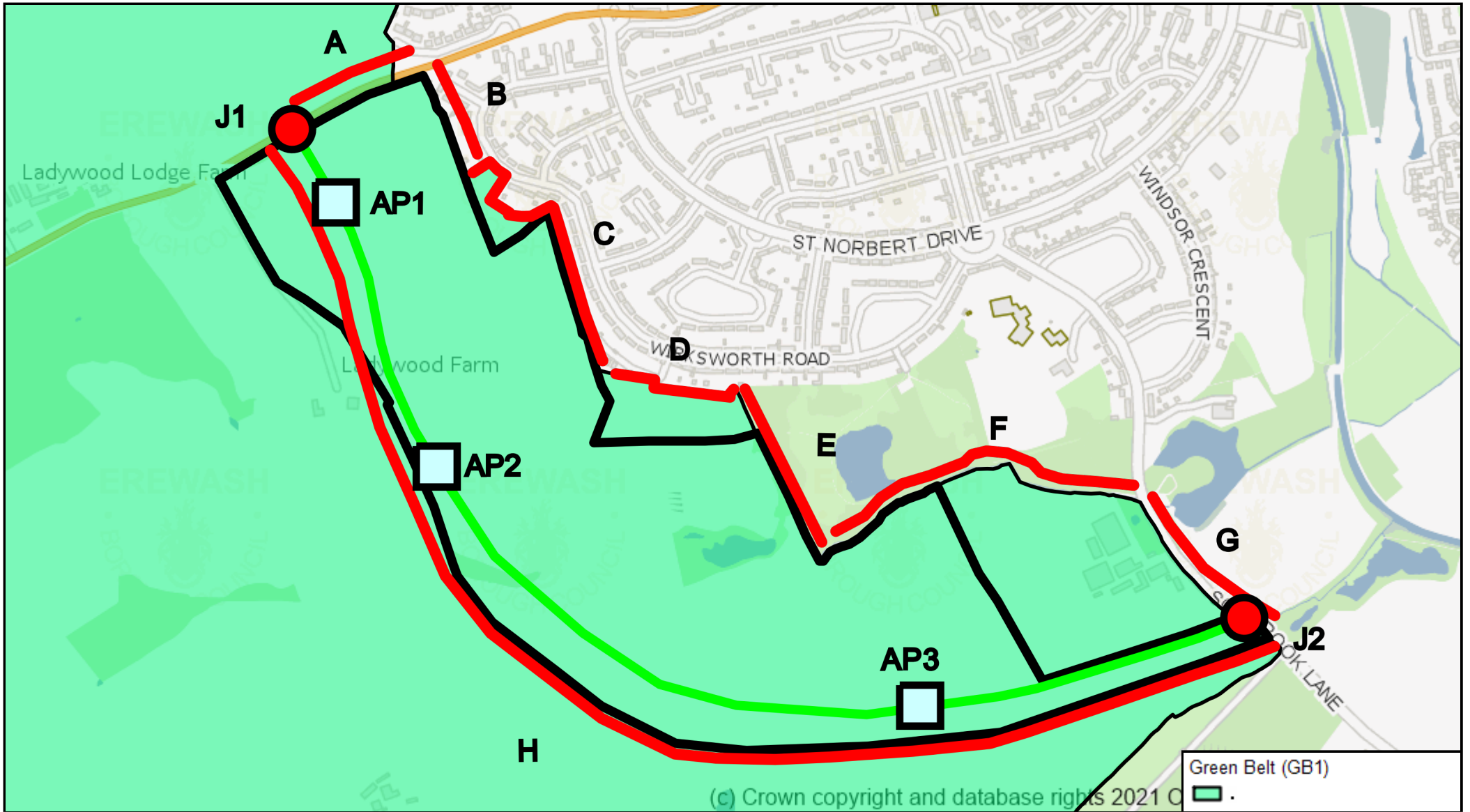


**SGA24 - Map 1**



**SGA24 - Green Belt map**

(c) 100019826



**SGA25 - Map 1**

(c) 100019826

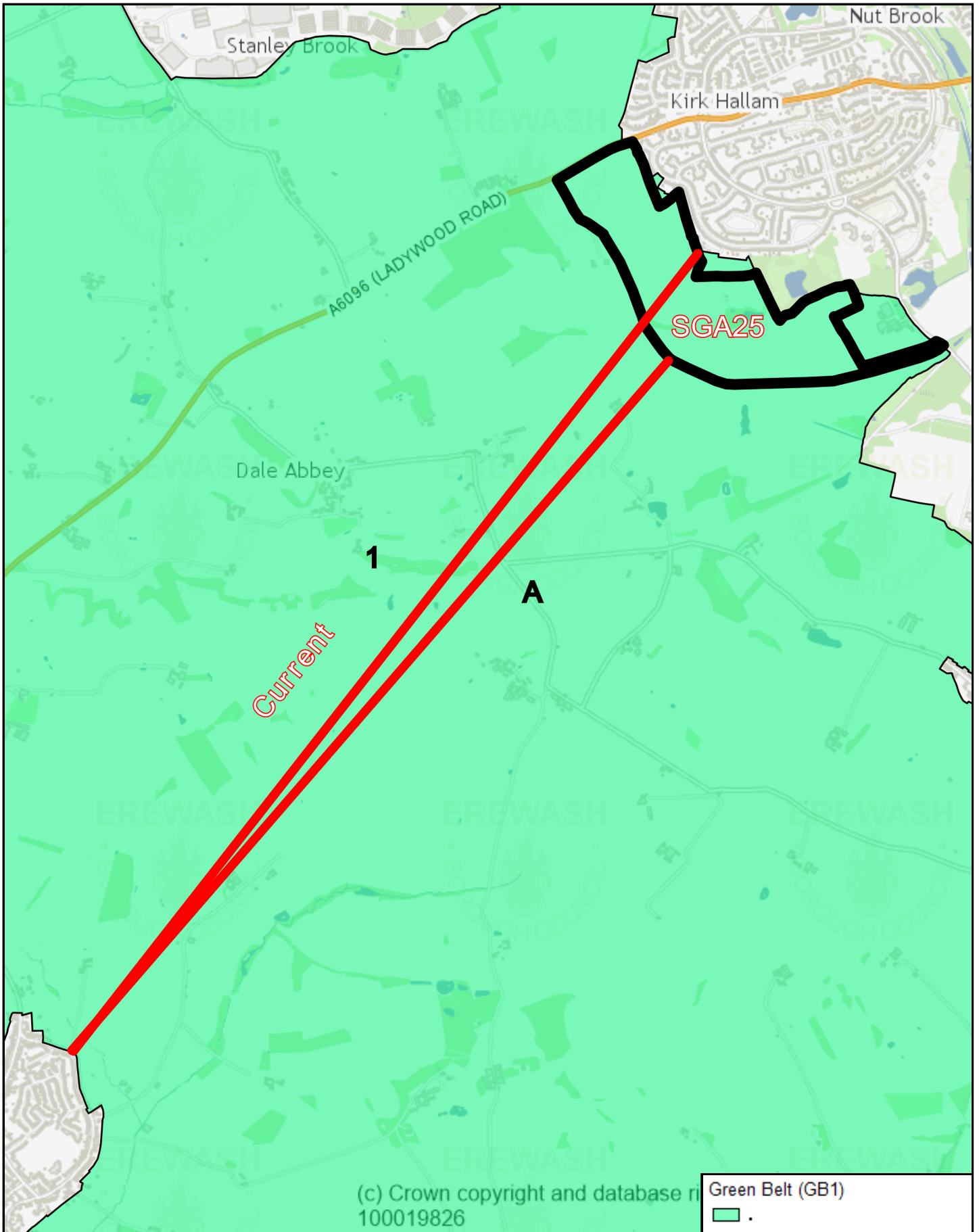


© Astun Technology Ltd

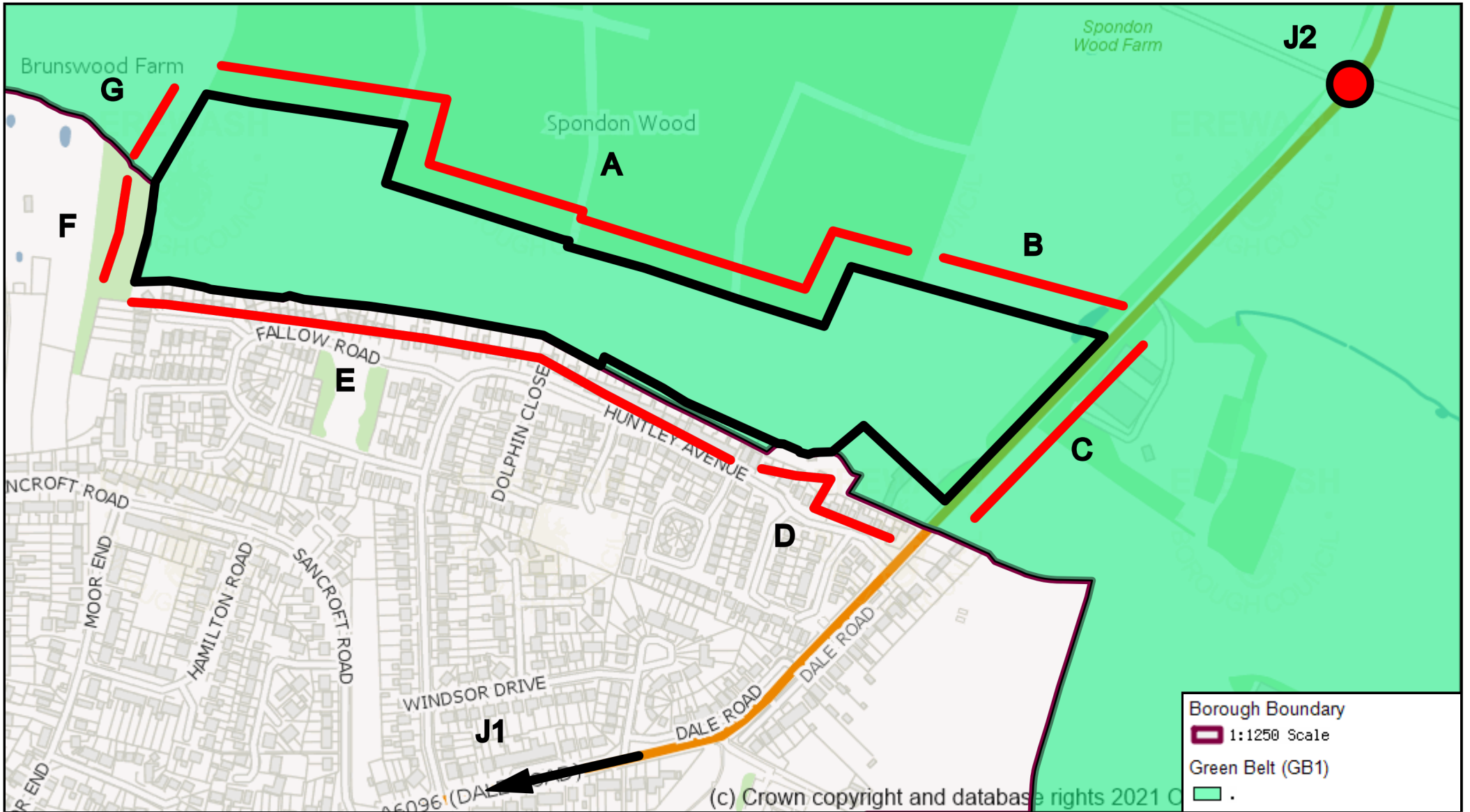
N Scale: 1:8000

Printed on: 2021-03-15 19:45:55 by AReddish@EREWASHBC





**SGA25 - Green Belt map**



**SGA26 - Map 1**

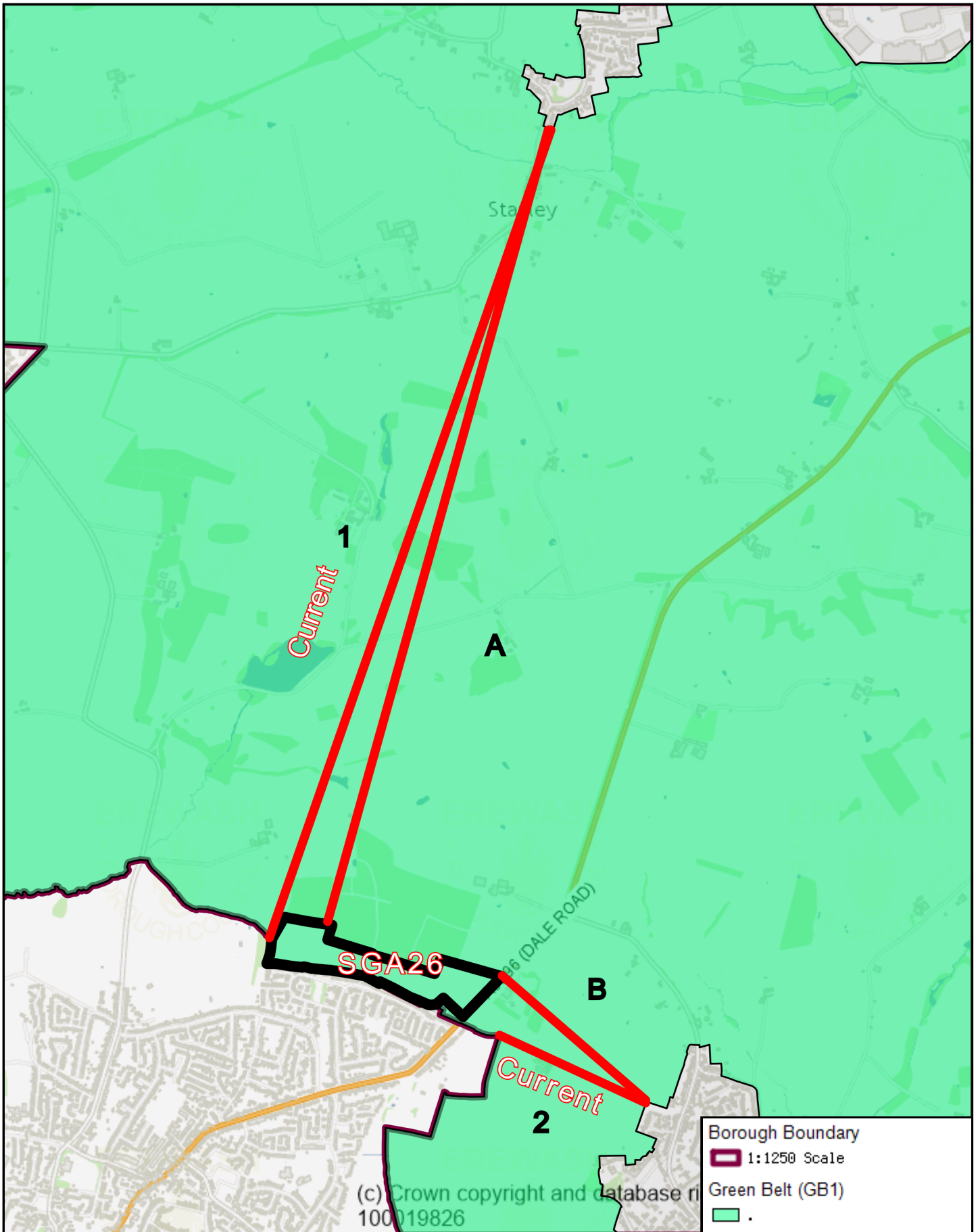
(c) 100019826



© Astun Technology Ltd

N  
Scale: 1:5000

Printed on: 2021-03-15 20:14:01 by AReddish@EREWASHBC



## SGA26 - Green Belt map

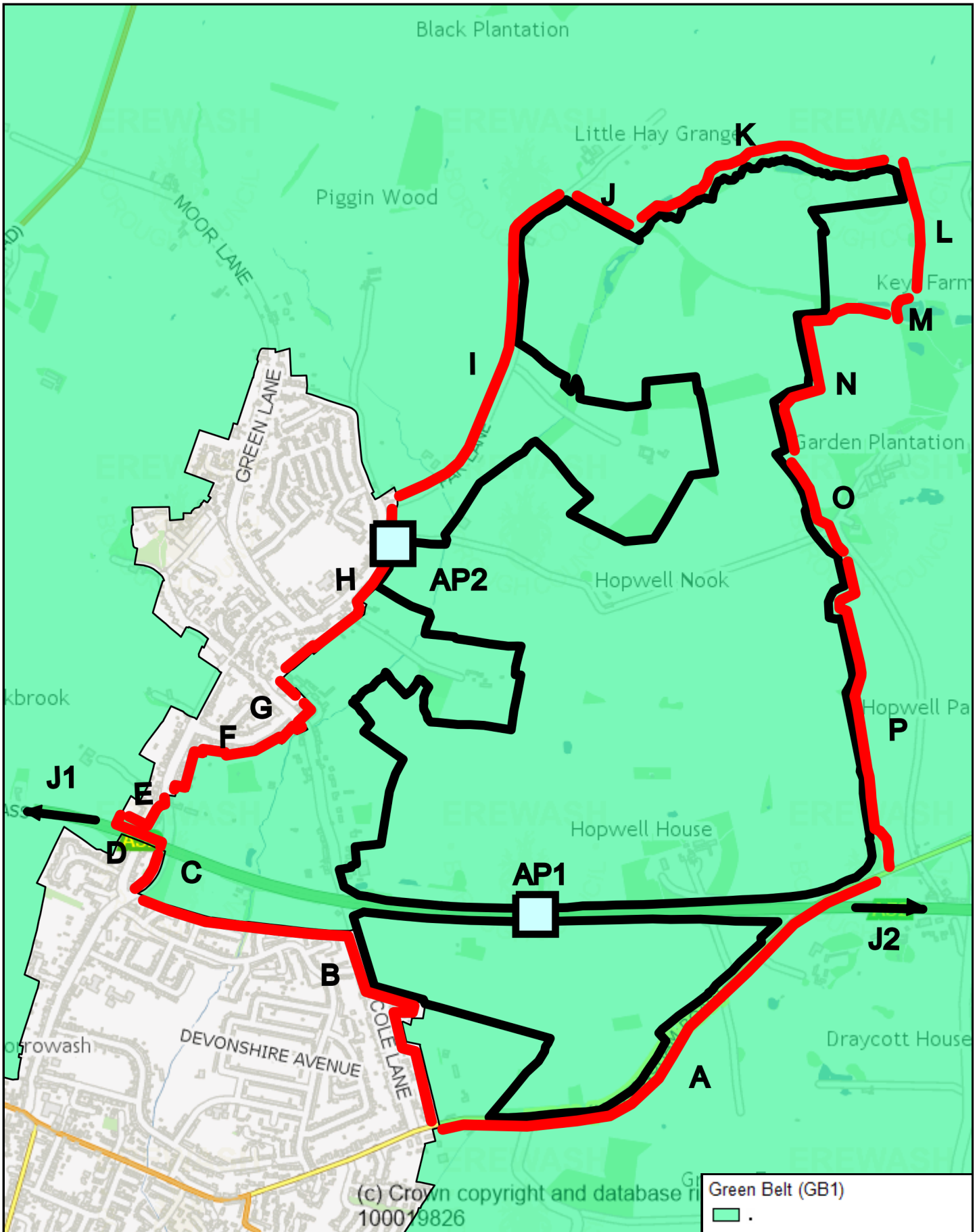
N  
Scale: 1:20000

www.erewash.gov.uk  
EREWASH  
BOROUGH COUNCIL

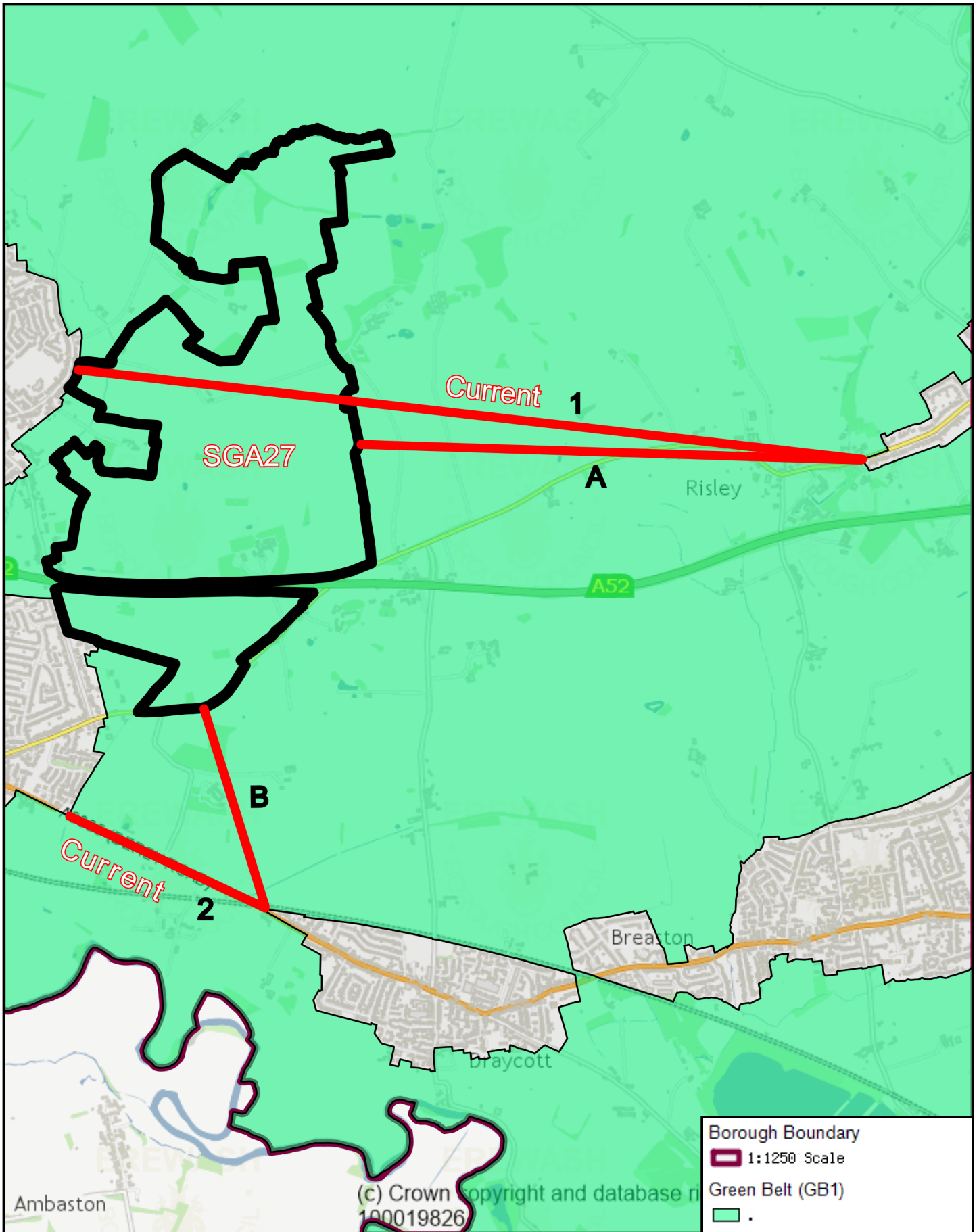
© Astun Technology Ltd

Printed on: 2021-03-15 20:19:39 by AReddish@EREWASHBC







**SGA27 - Map 1**



**SGA27 - Green Belt map**

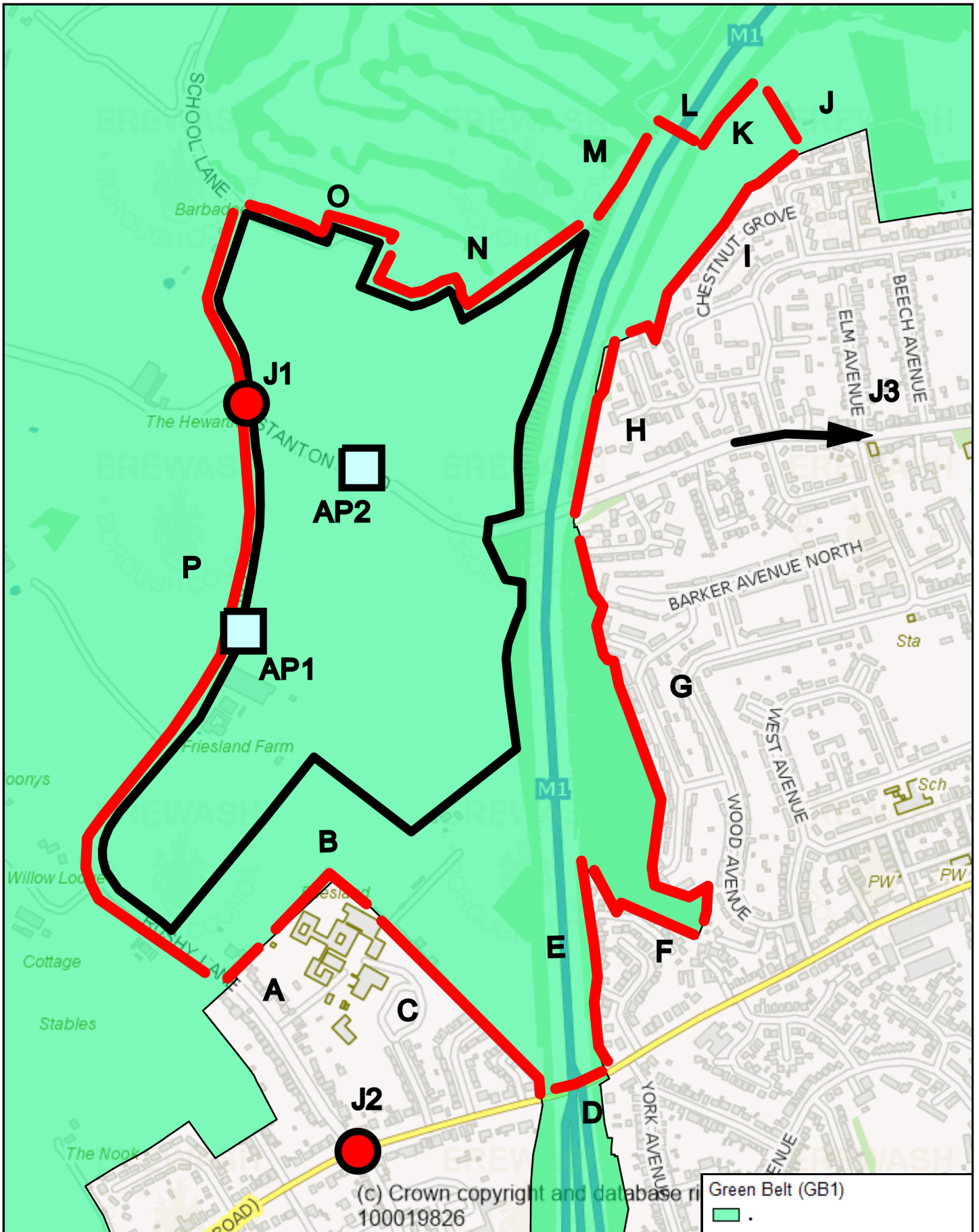
N  
Scale: 1:23000

Printed on: 2021-03-16 12:00:19 by AReddish@EREWASHBC

Borough Boundary  
 1:1250 Scale  
 Green Belt (GB1)  
 .



© Astun Technology Ltd



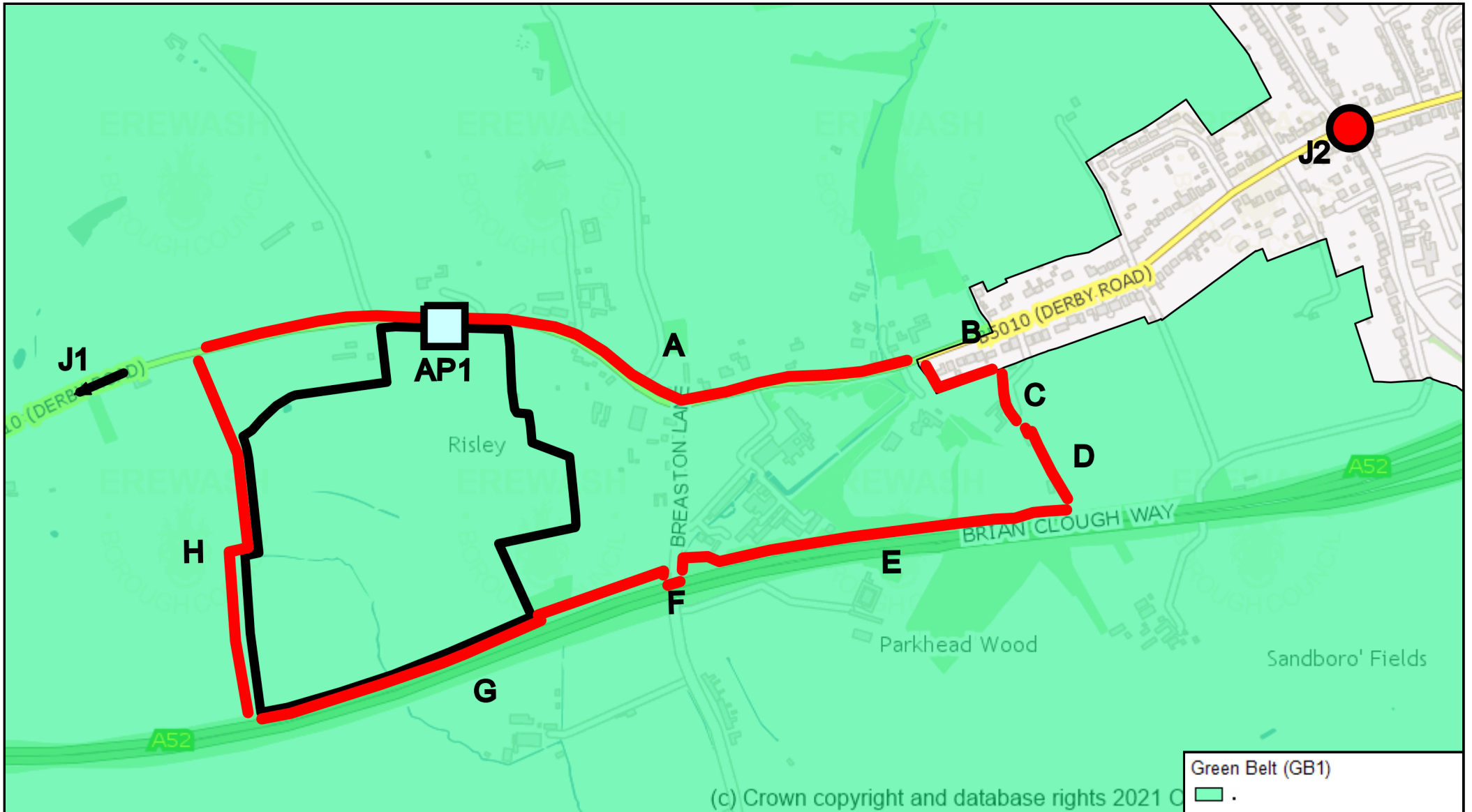
**SGA28 - Map 1**

N Scale: 1:7500

Printed on: 2021-03-16 11:53:17 by AReddish@EREWASHBC







**SGA29 - Map 1**

(c) 100019826

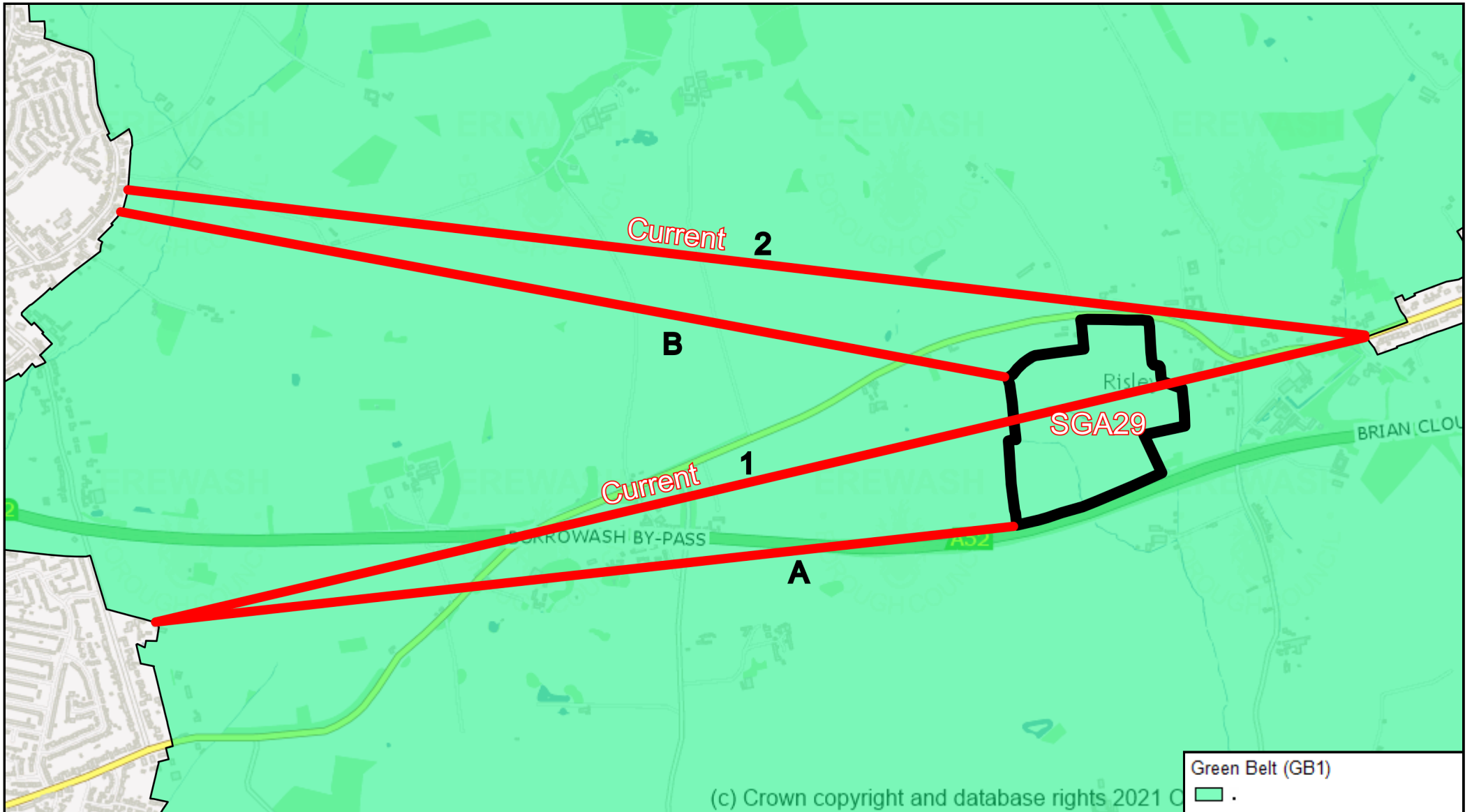
N Scale: 1:8000

Printed on: 2021-03-16 12:20:05 by AReddish@EREWASHBC

Green Belt (GB1)



© Astun Technology Ltd



(c) Crown copyright and database rights 2021

**SGA29 - Green Belt map**

(c) 100019826

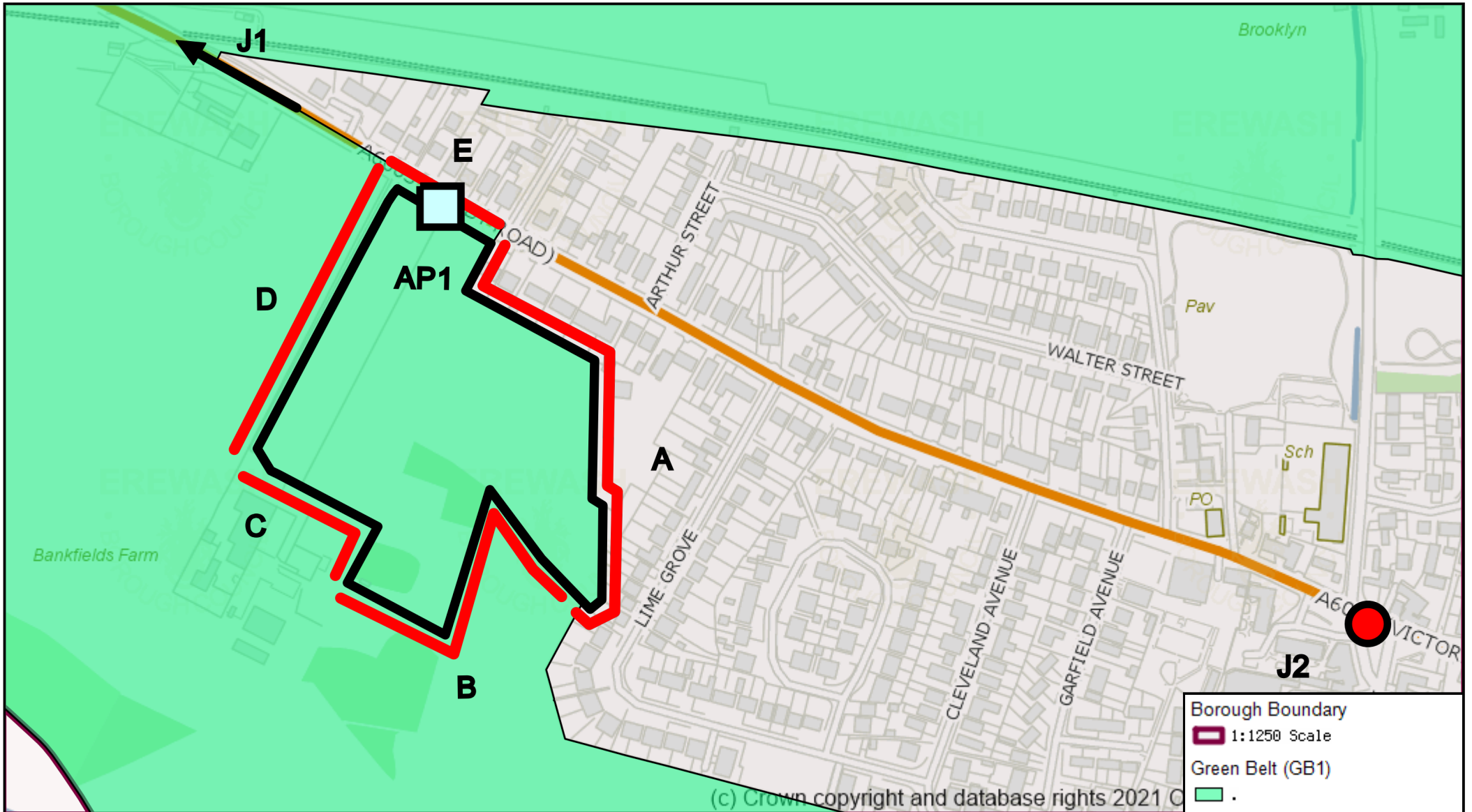


© Astun Technology Ltd

N Scale: 1:15000

Printed on: 2021-03-16 12:04:26 by AReddish@EREWASHBC





**SGA30 - Map 1**

(c) 100019826

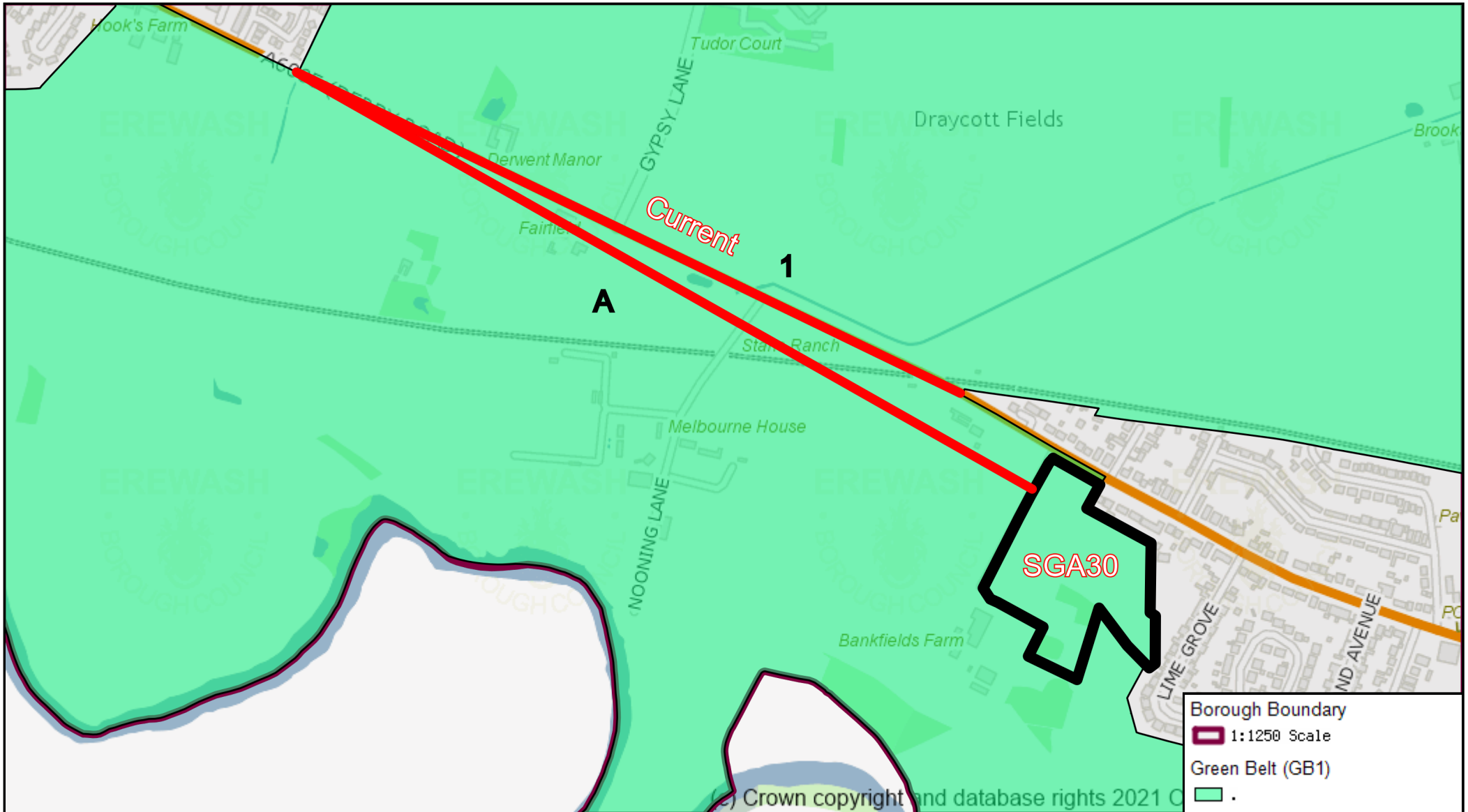
N Scale: 1:3500

Printed on: 2021-03-16 12:31:14 by AReddish@EREWASHBC

Borough Boundary  
 1:1250 Scale  
 Green Belt (GB1)

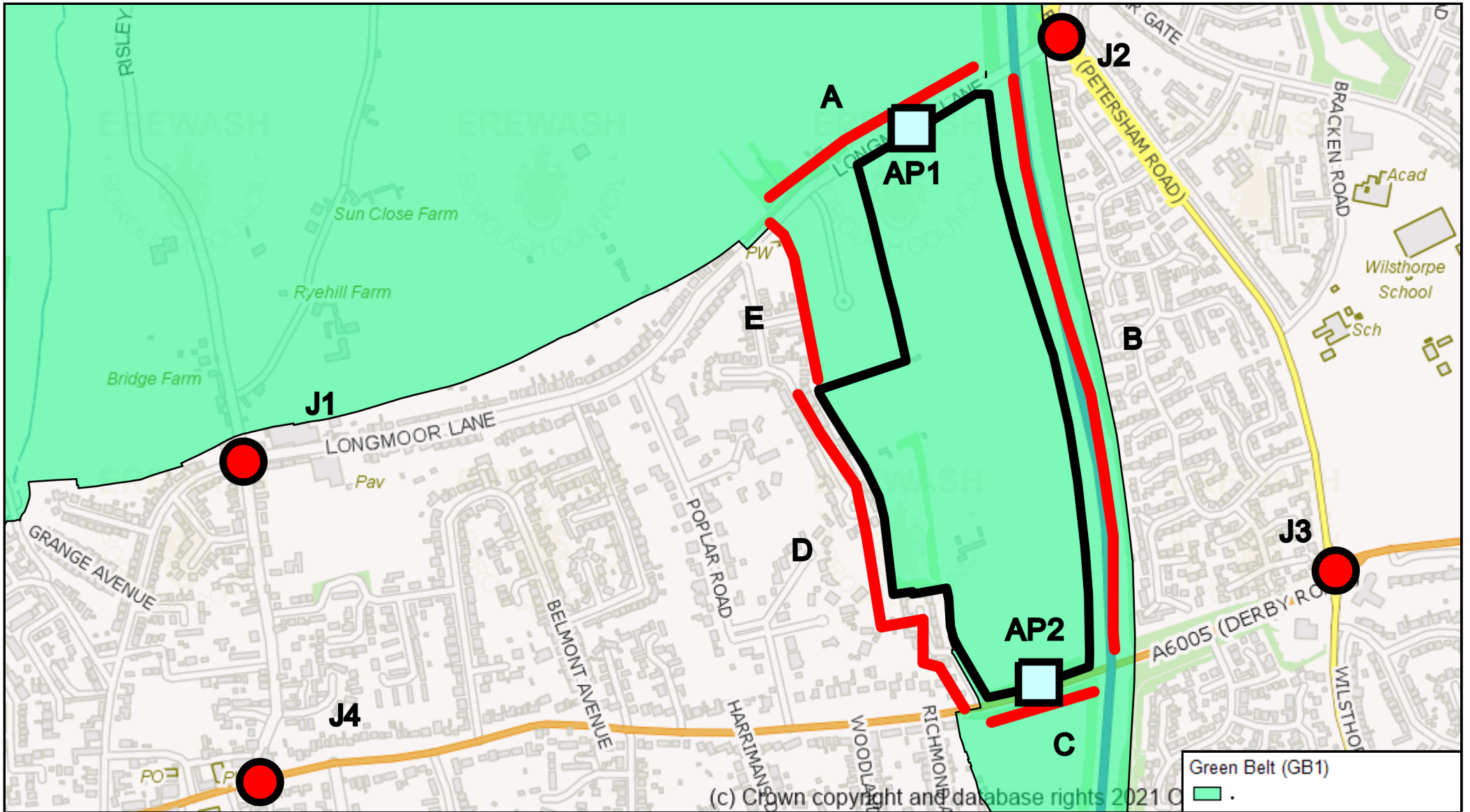


© Astun Technology Ltd



**SGA30 - Green Belt map**

(c) 100019826



**SGA31 - Map 1**

N  
Scale: 1:7500

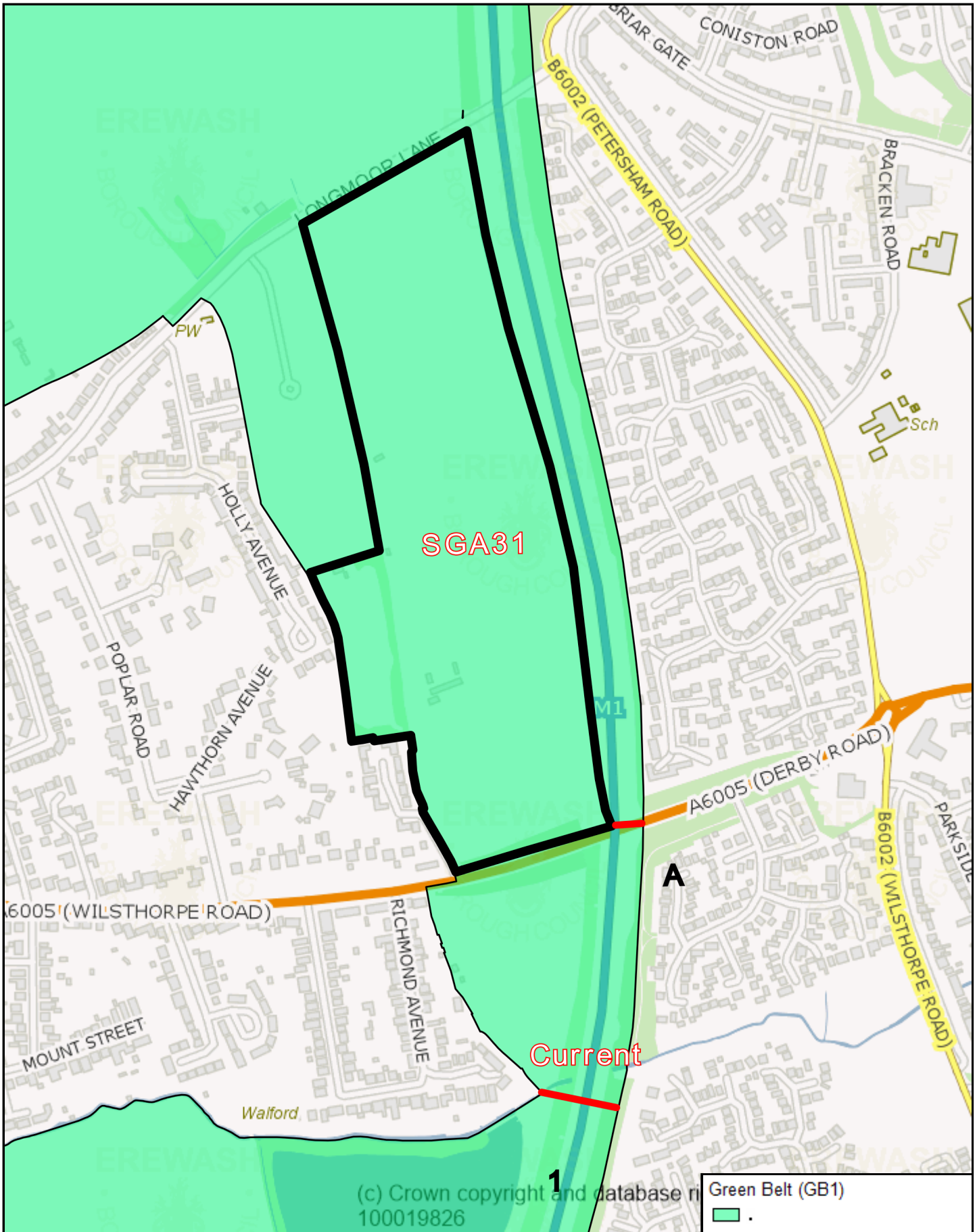
Printed on: 2021-03-16 12:38:22 by AReddish@EREWASHBC

Green Belt (GB1)  
.




© Astun Technology Ltd





**SGA31 - Green Belt map**

 N Scale: 1:6000

Printed on: 2021-03-16 12:46:12 by AReddish@EREWASHBC